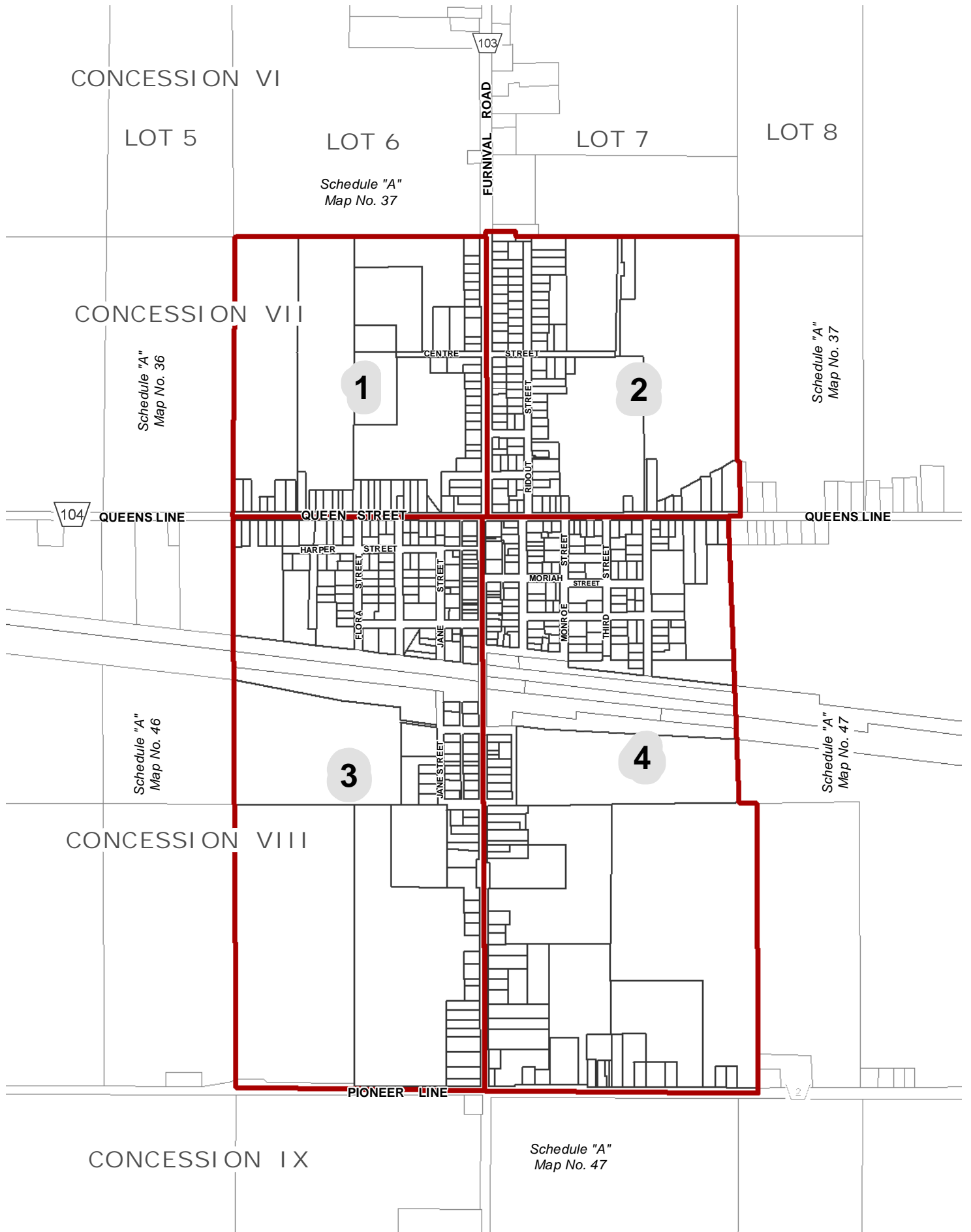
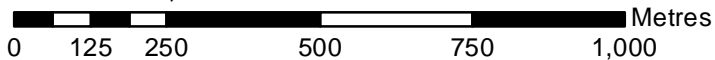


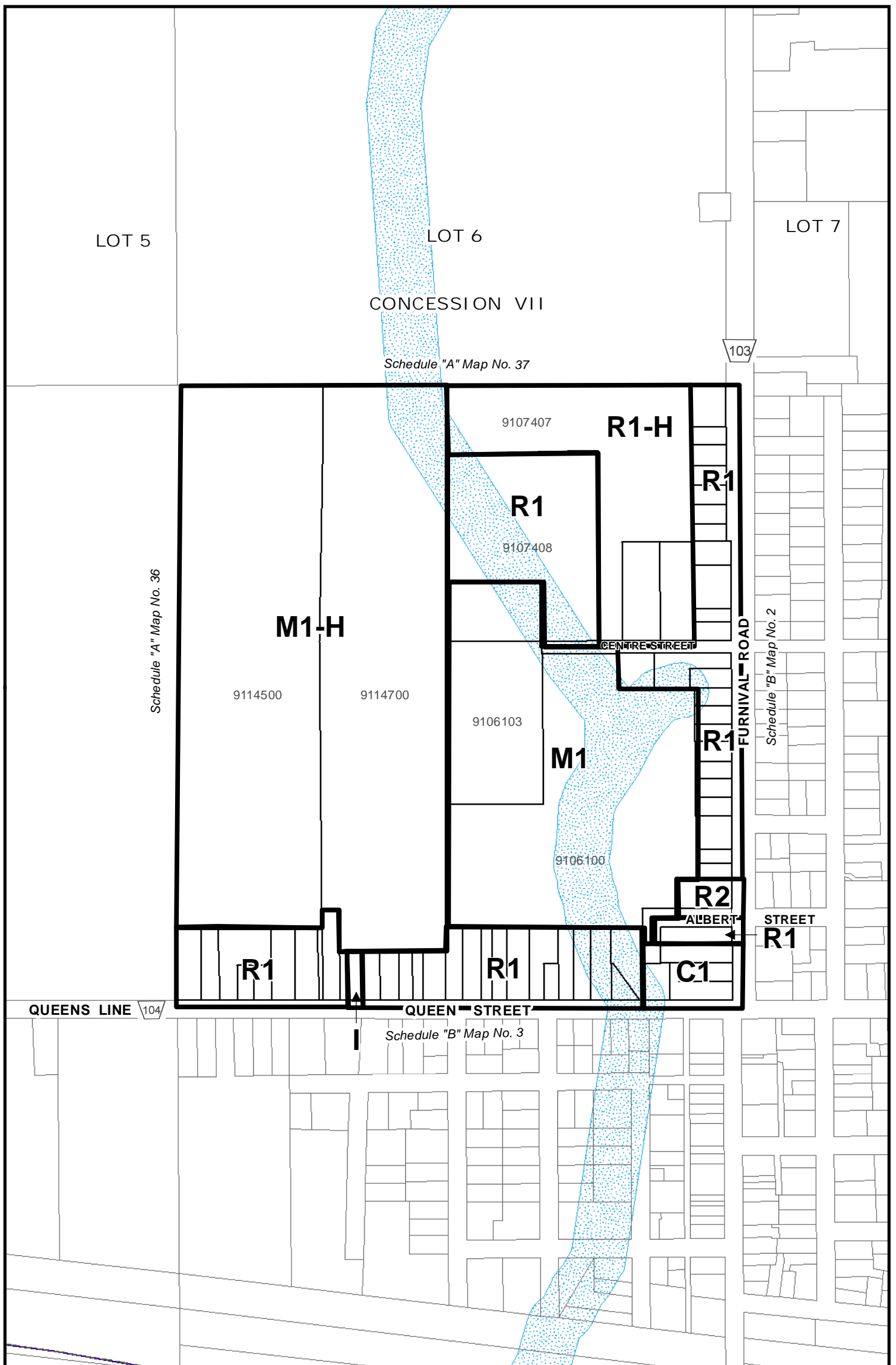
Municipality of WEST ELGIN: Schedule "B"

RODNEY and Area



SCALE 1:12,000



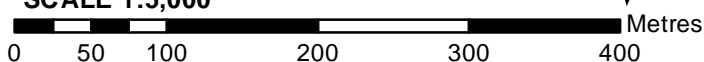


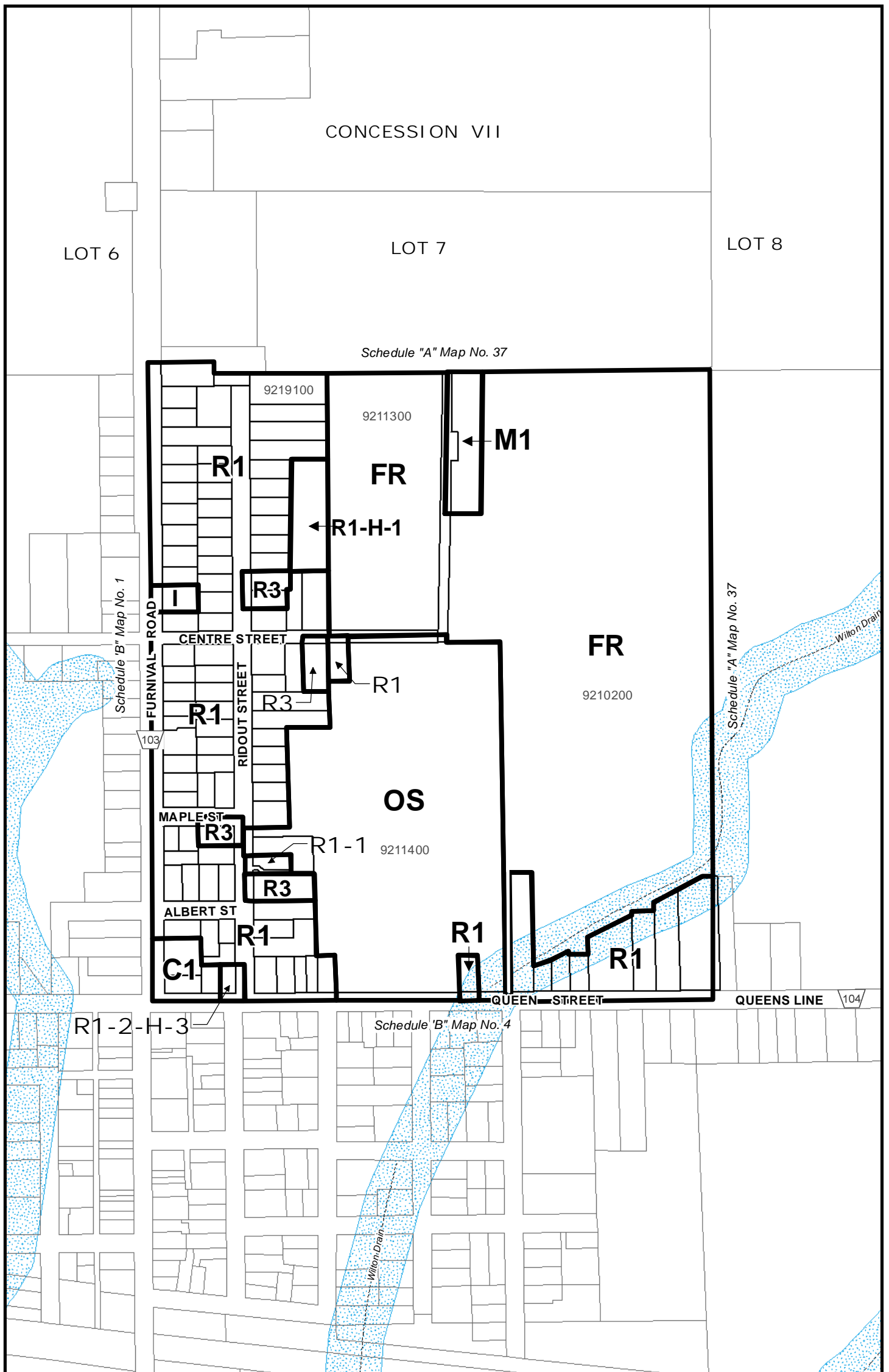
**Municipality of WEST ELGIN:
RODNEY and AREA**

Schedule "B"

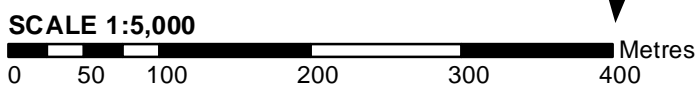
Map No. 1

SCALE 1:5,000

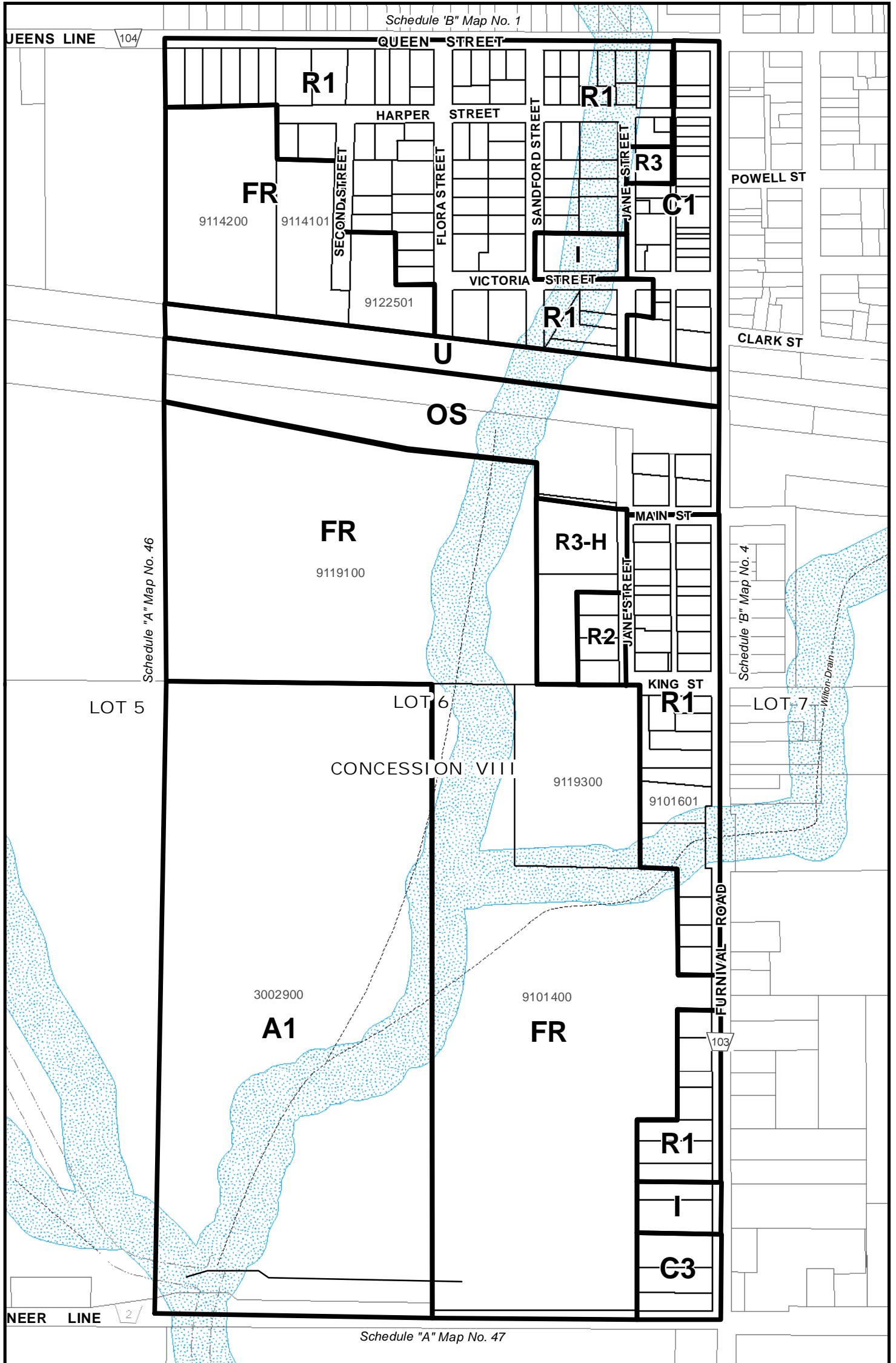




**Municipality of WEST ELGIN:
RODNEY and AREA**

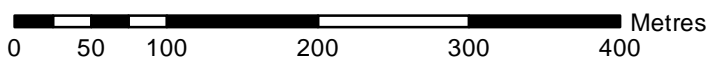


**Schedule "B"
Map No. 2**



**Municipality of WEST ELGIN:
RODNEY and AREA**

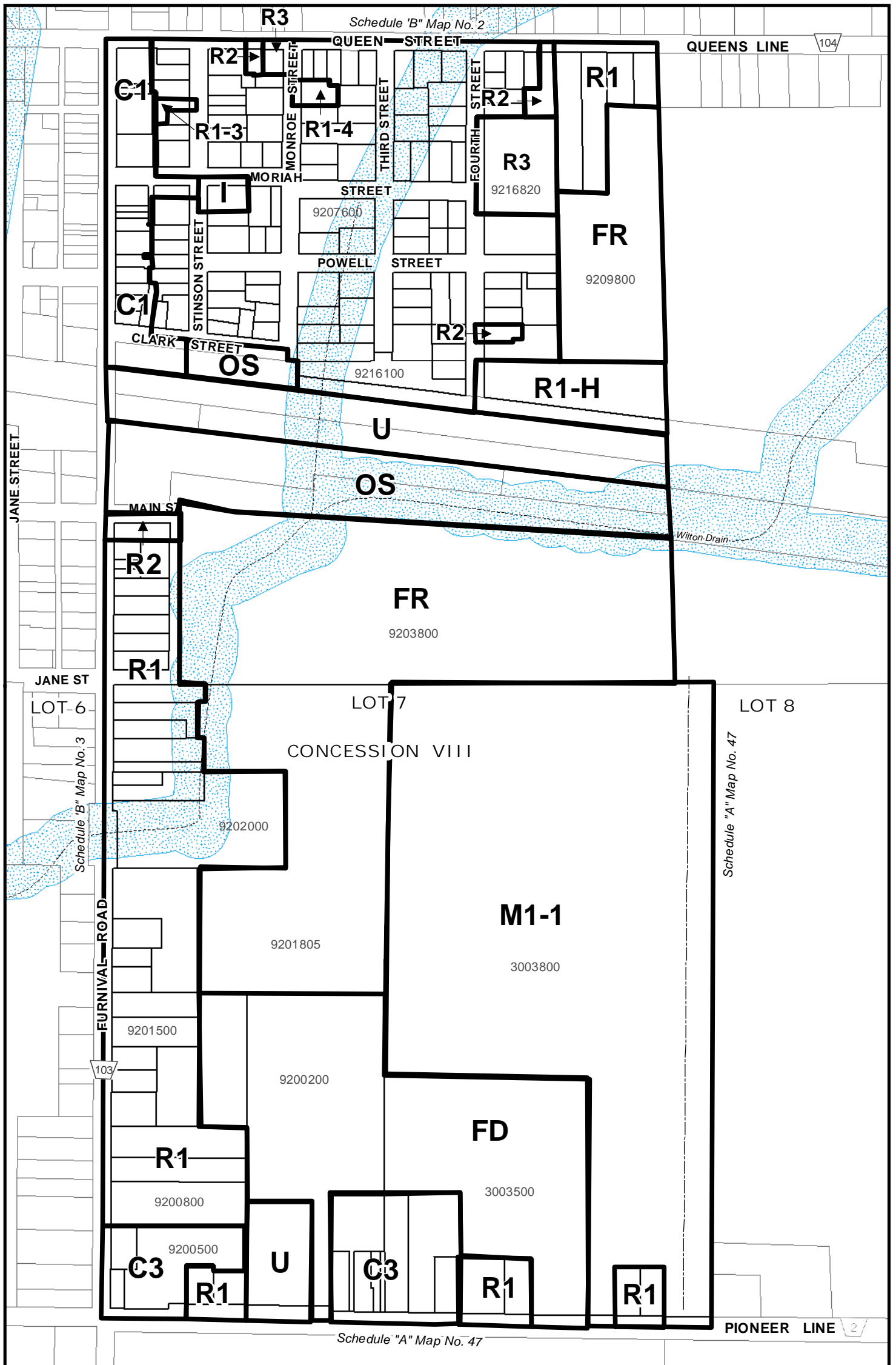
SCALE 1:5,000



Municipality of West Elgin Zoning By-Law

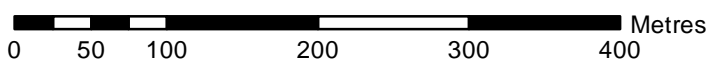
Schedule "B"

Map No. 3



**Municipality of WEST ELGIN:
RODNEY and AREA**

SCALE 1:5,000



Municipality of West Elgin Zoning By-Law

Schedule "B"

Map No. 4