

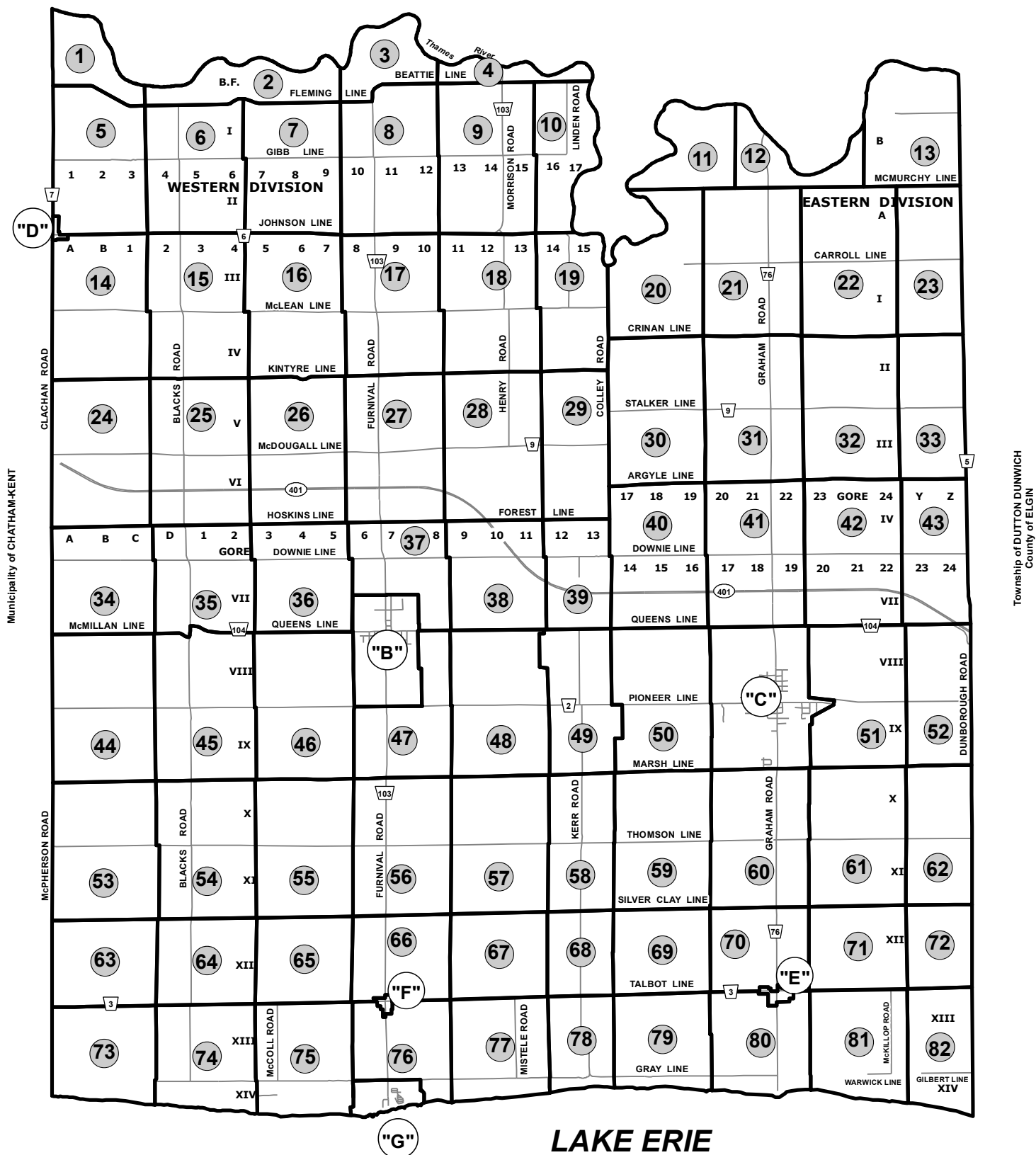
Municipality of WEST ELGIN

ZONING BY-LAW INDEX

Schedules "A" - "G"



Municipality of
Southwest Middlesex
COUNTY OF MIDDLESEX

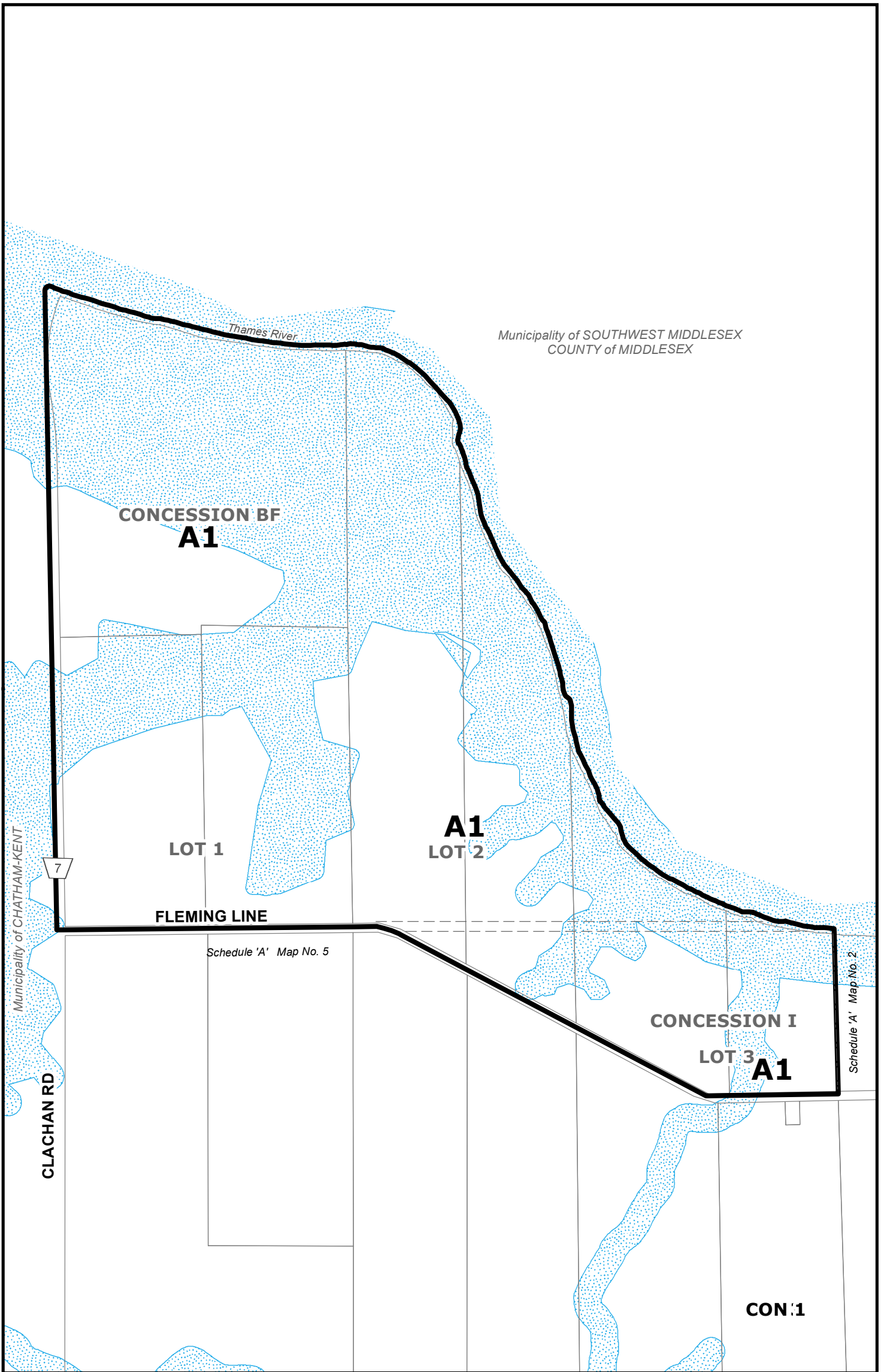


- (B) Schedule "B" Rodney
- (C) Schedule "C" West Lorne
- (D) Schedule "D" Clachan
- (E) Schedule "E" Eagle
- (F) Schedule "F" New Glasgow
- (G) Schedule "G" Port Glasgow

SCALE 1:100,000

0 500 1,000 2,000 3,000 4,000 5,000 Metres

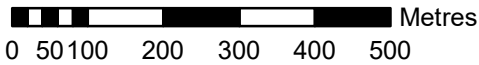




Municipality of WEST ELGIN: RURAL AREA

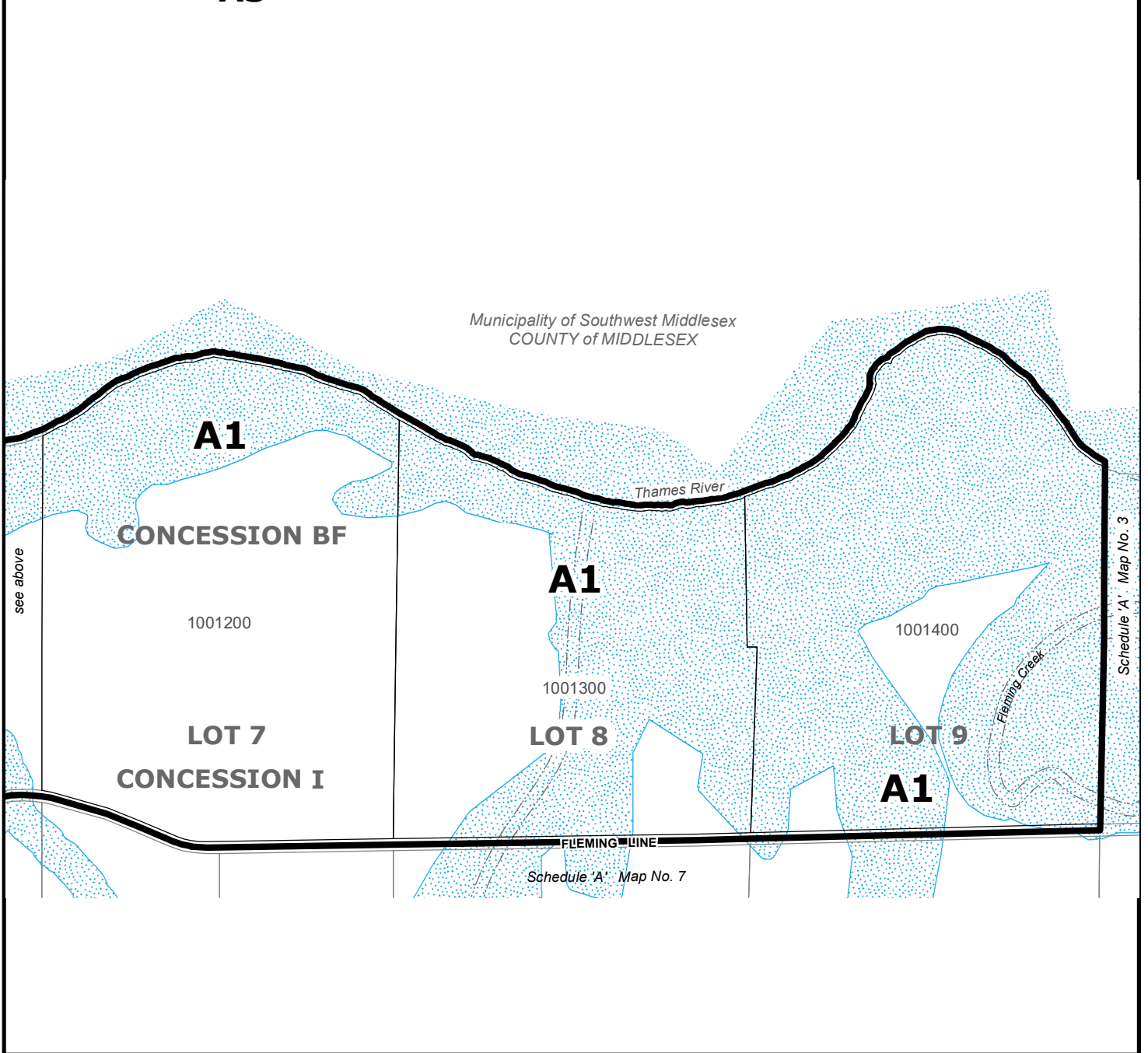
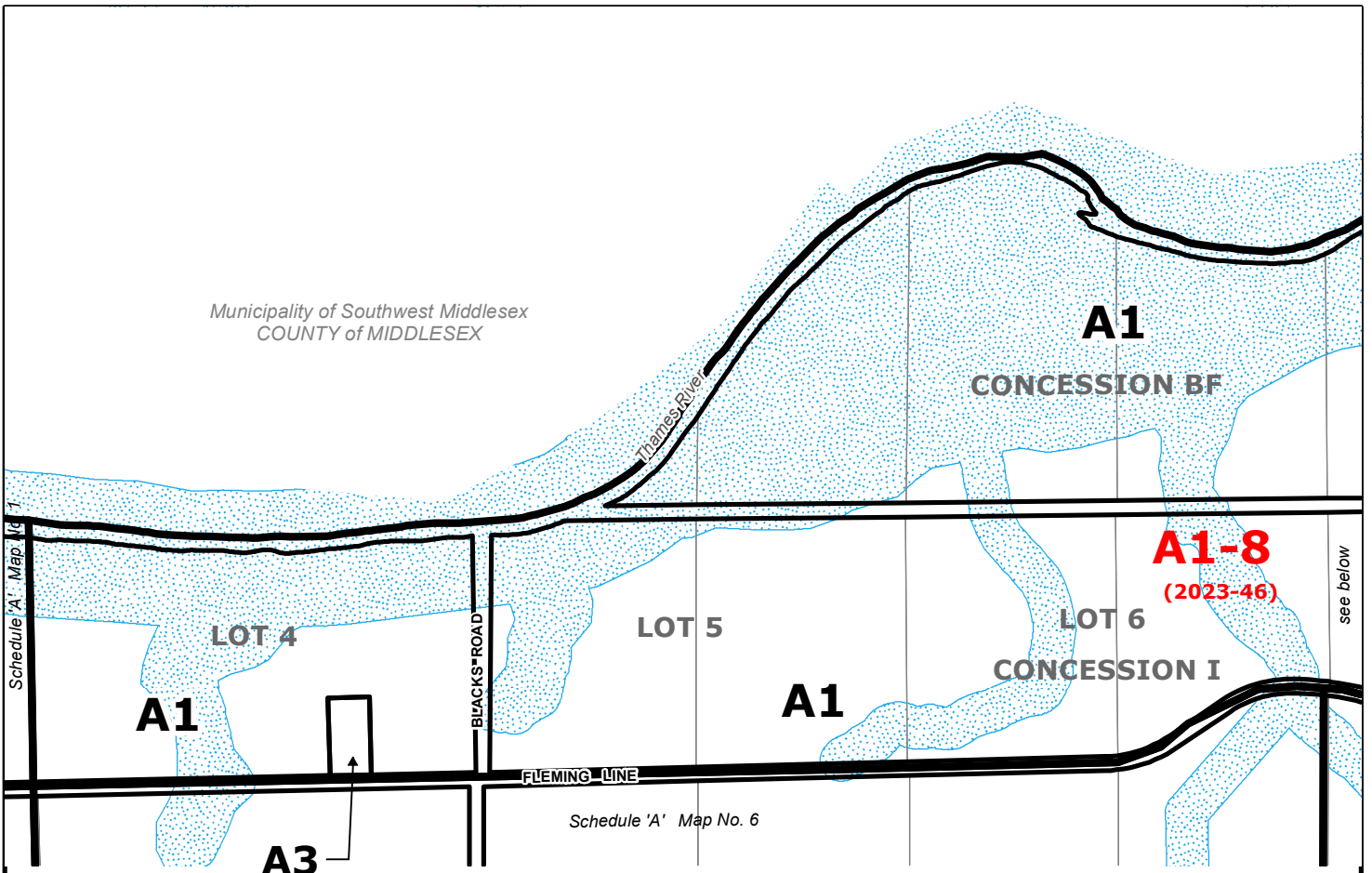
Schedule "A"

SCALE 1:10,000



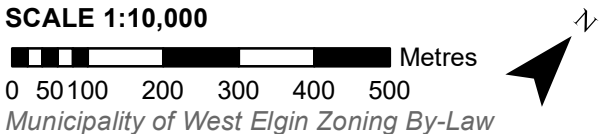
Municipality of West Elgin Zoning By-Law

Map No. 1



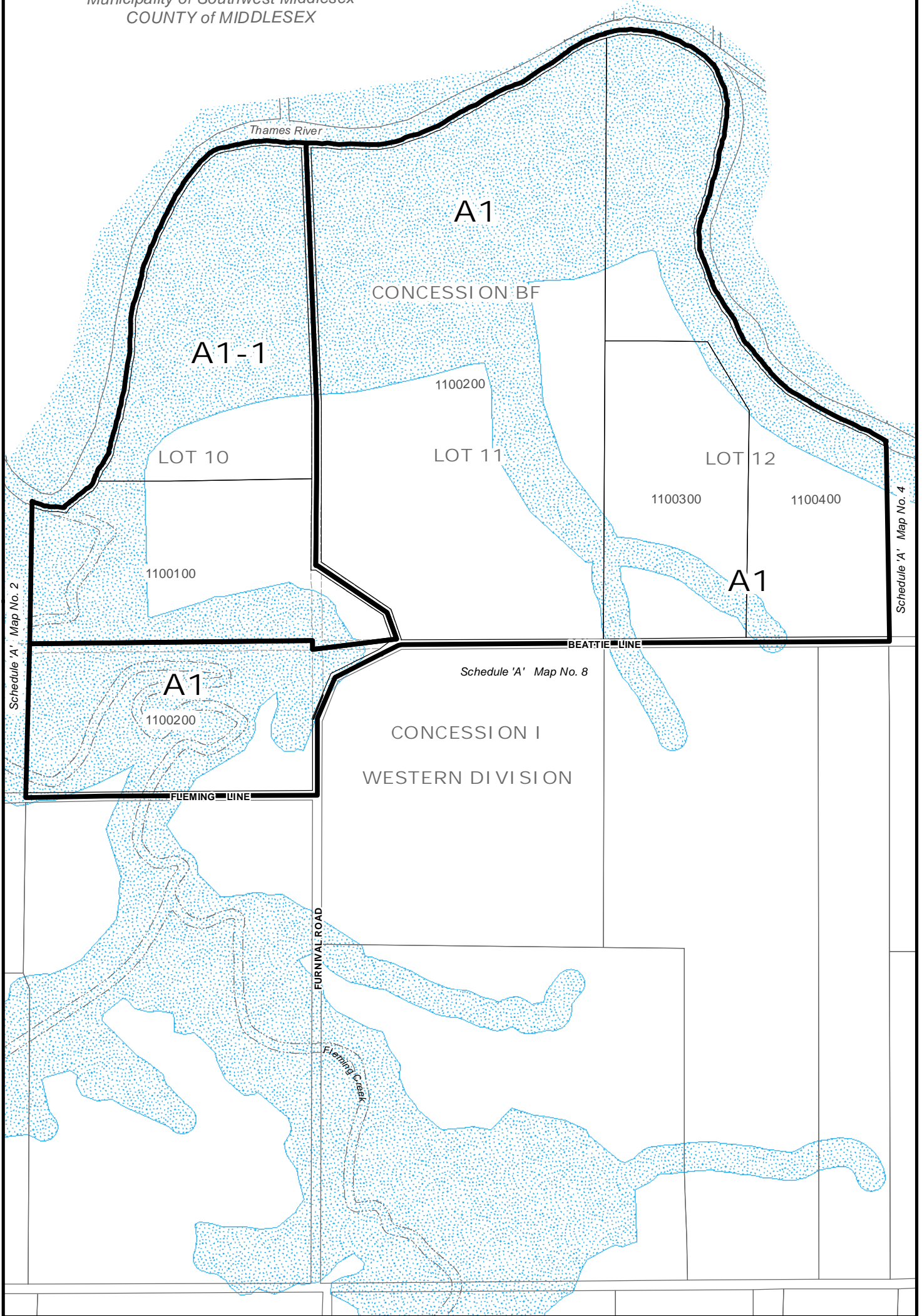
Municipality of WEST ELGIN: RURAL AREA

Schedule "A"



Map No. 2

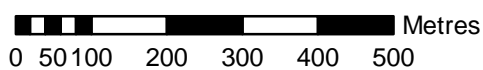
Municipality of Southwest Middlesex
COUNTY of MIDDLESEX



Municipality of WEST ELGIN: RURAL AREA

Schedule "A"

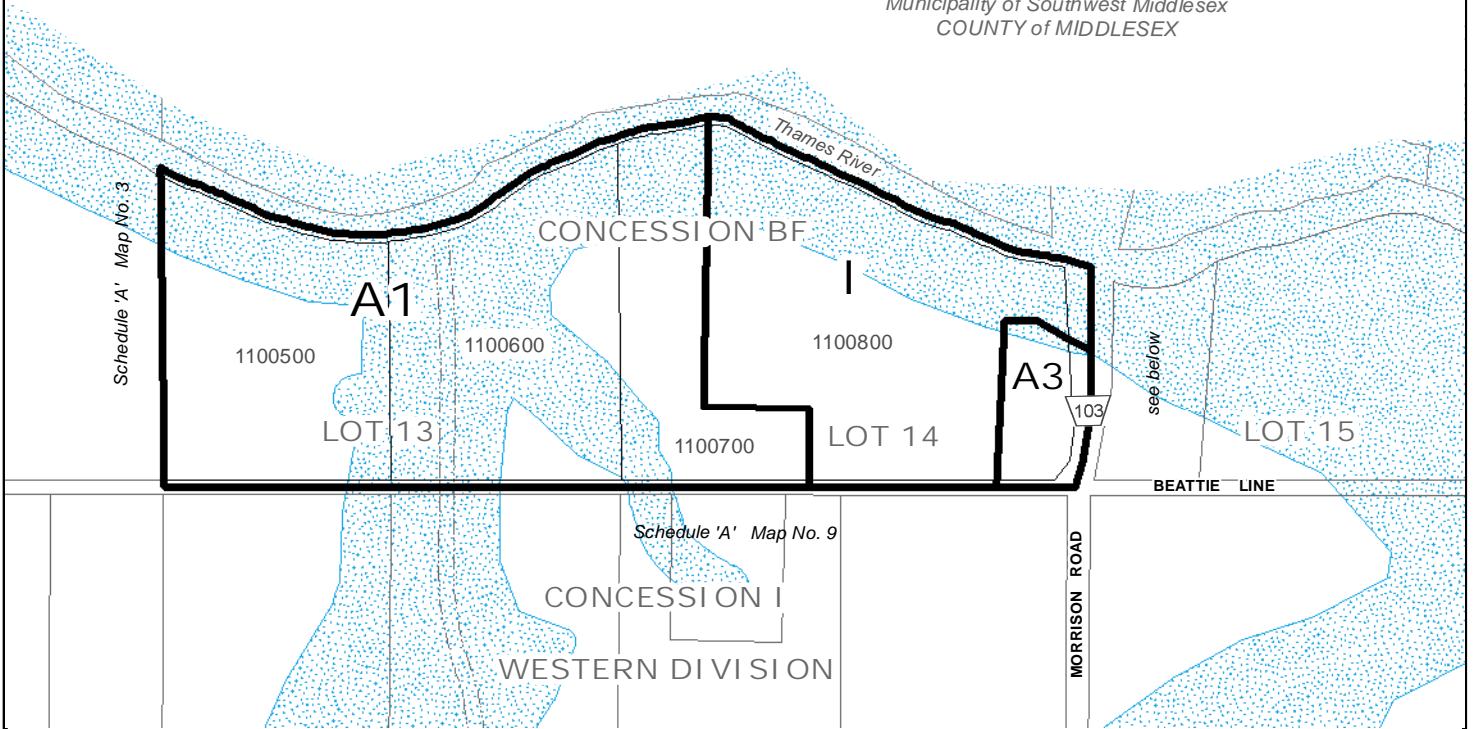
SCALE 1:10,000



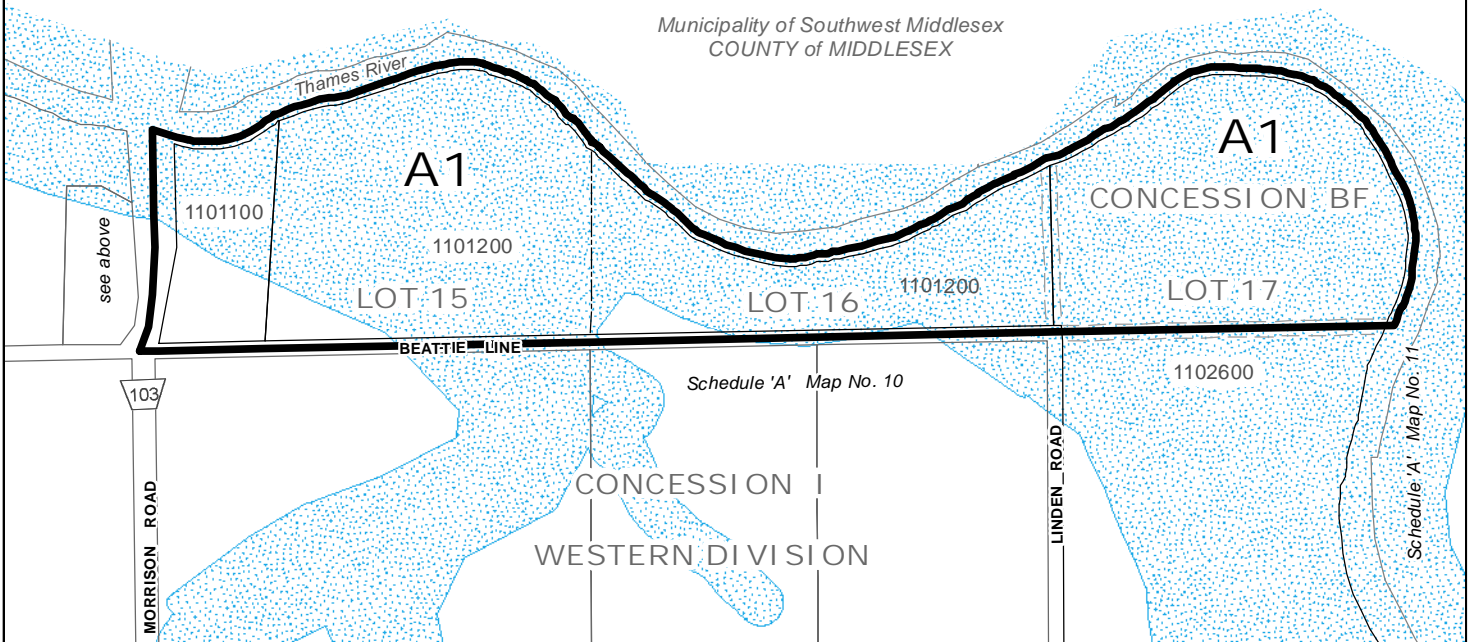
Municipality of West Elgin Zoning By-Law

Map No. 3

Municipality of Southwest Middlesex
COUNTY of MIDDLESEX



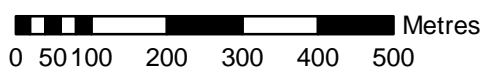
Municipality of Southwest Middlesex
COUNTY of MIDDLESEX



Municipality of WEST ELGIN: RURAL AREA

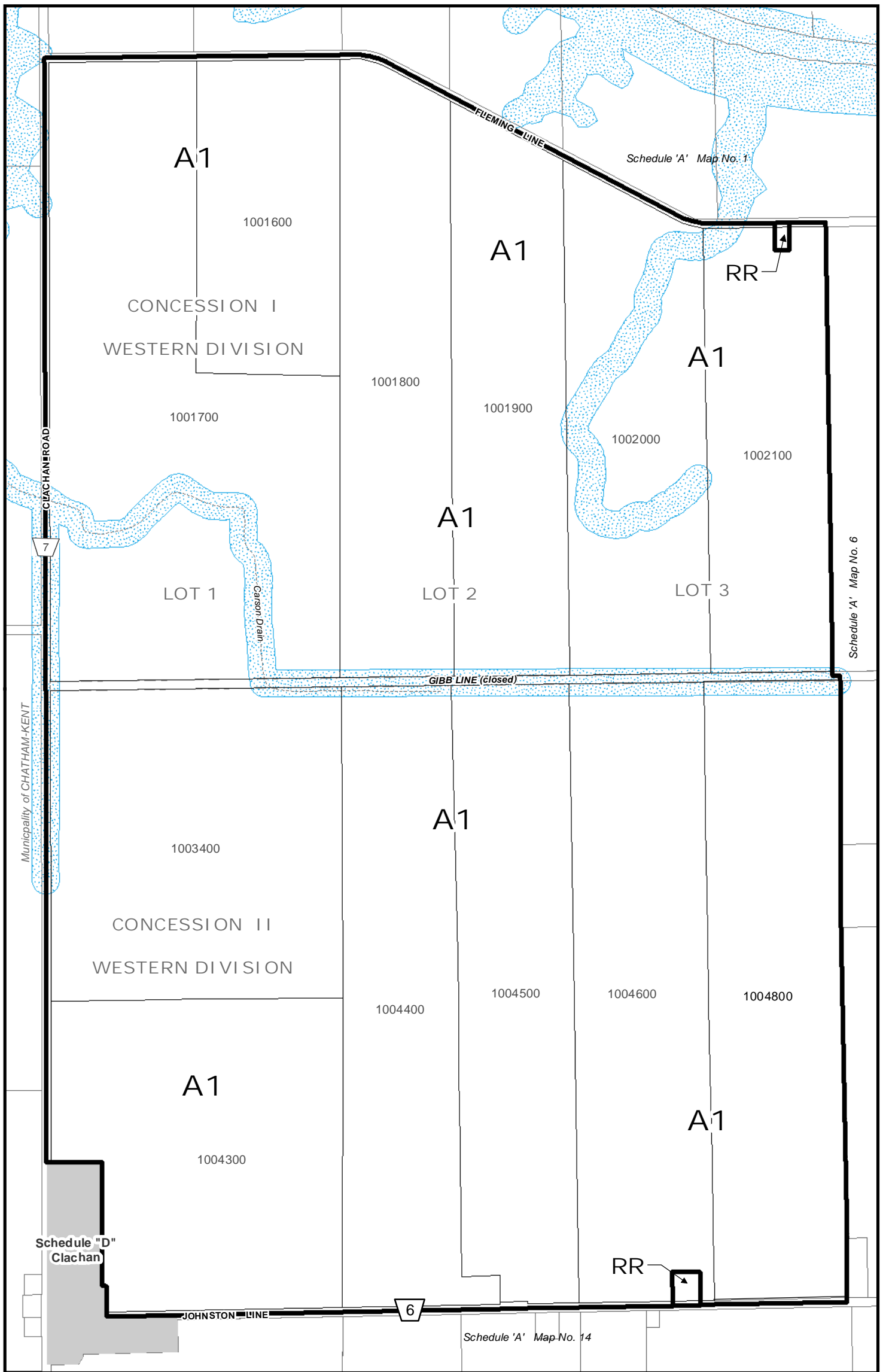
Schedule "A"

SCALE 1:10,000



Municipality of West Elgin Zoning By-Law

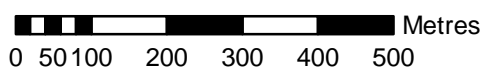
Map No. 4



Municipality of WEST ELGIN: RURAL AREA

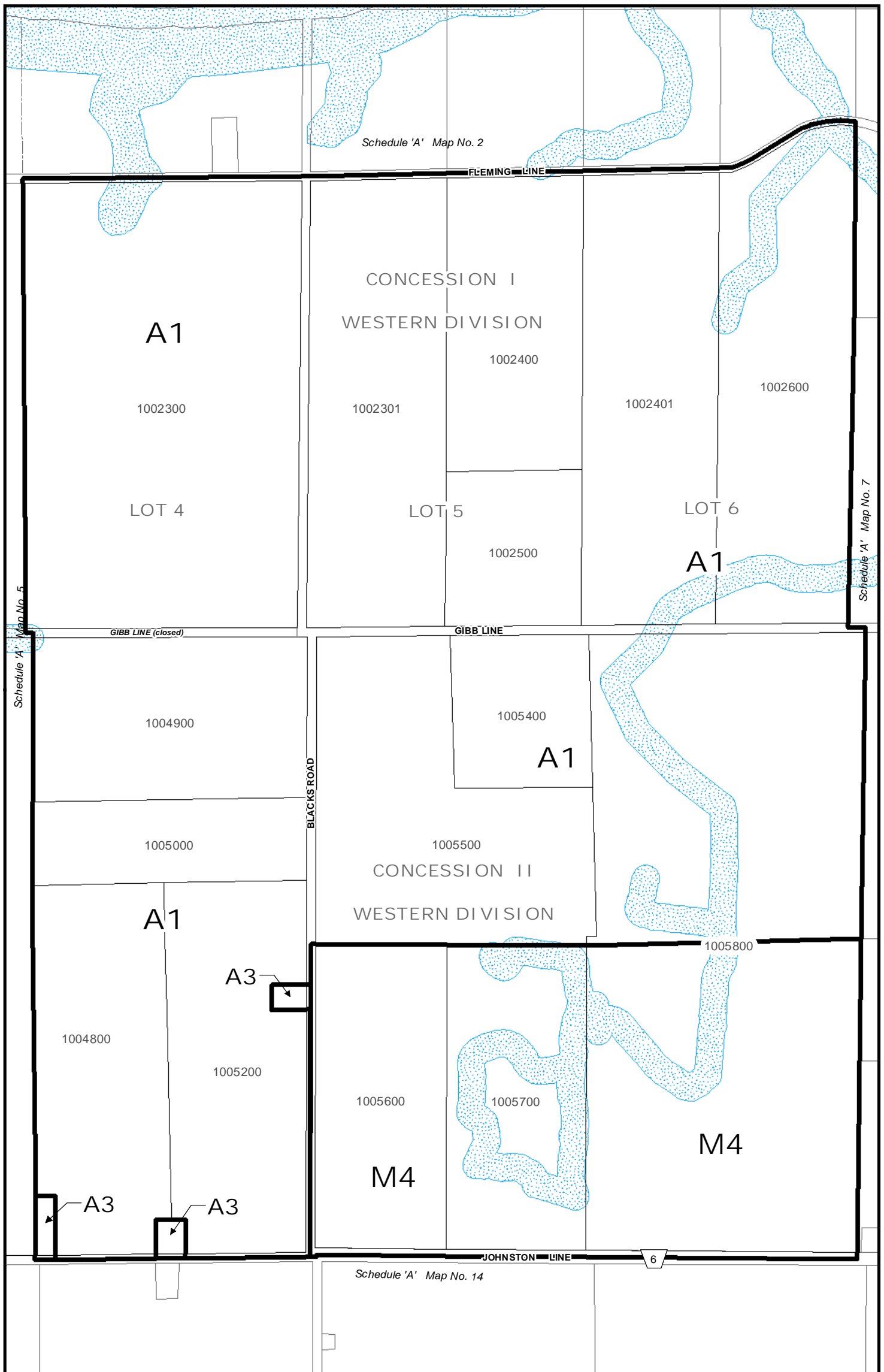
Schedule "A"

SCALE 1:10,000



Municipality of West Elgin Zoning By-Law

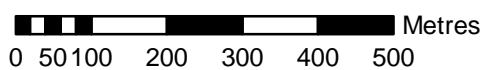
Map No. 5



Municipality of WEST ELGIN: RURAL AREA

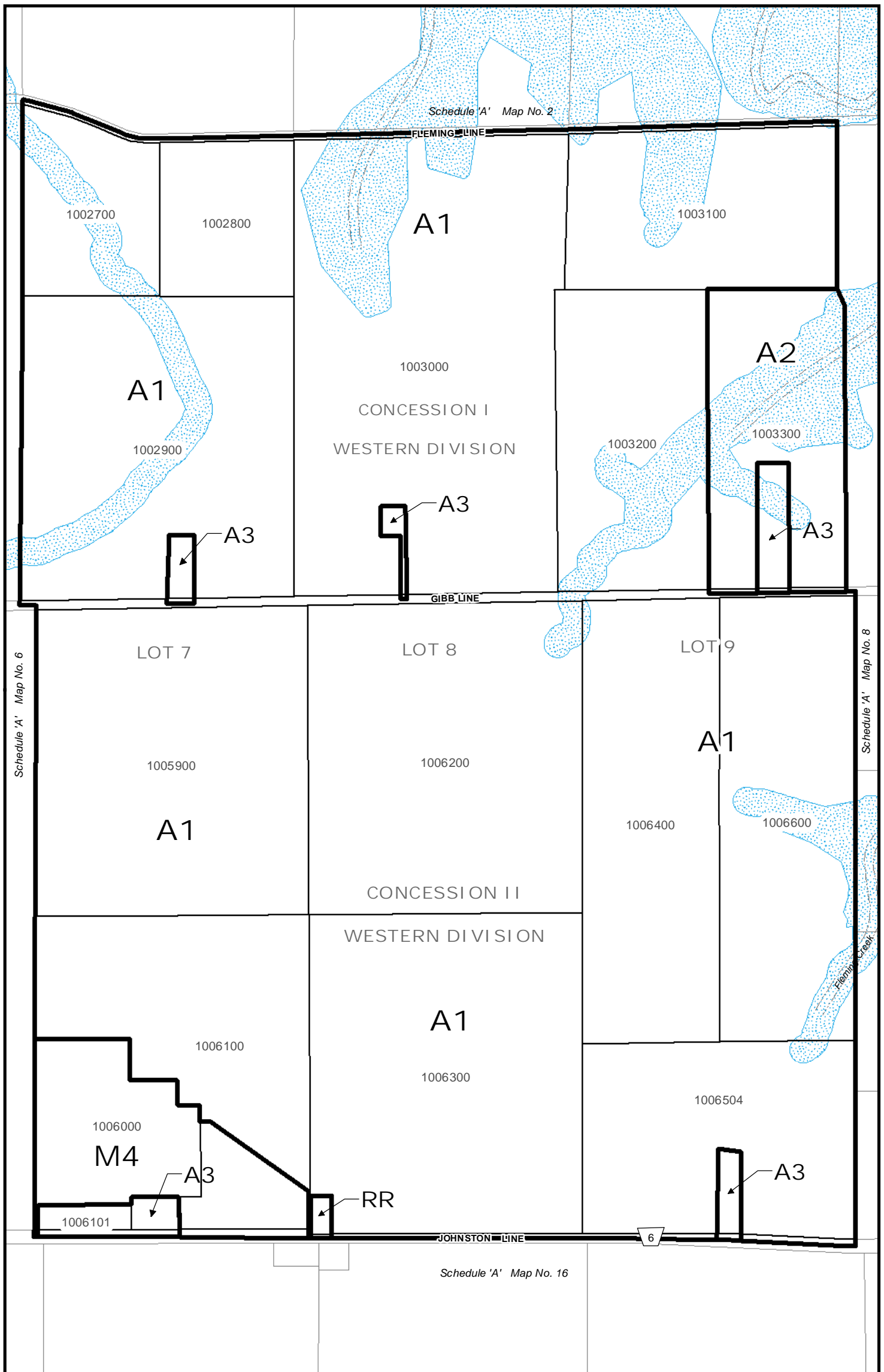
Schedule "A"

SCALE 1:10,000



Municipality of West Elgin Zoning By-Law

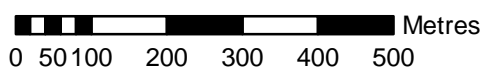
Map No. 6



Municipality of WEST ELGIN: RURAL AREA

Schedule "A"

SCALE 1:10,000



Municipality of West Elgin Zoning By-Law

Map No. 7

BEATTIE LINE

FLEMING LINE

CONCESSION I
WESTERN DIVISION

A1

A1

FURNIVAL ROAD

LOT 10

LOT 11

LOT 12

GIBB LINE

Schedule 'A' Map No. 7

A1

Fleming Creek

A3

A1

CONCESSION II
WESTERN DIVISION

A1-5

A2

A3

JOHNSTON LINE

JOHNSTON LINE


A3

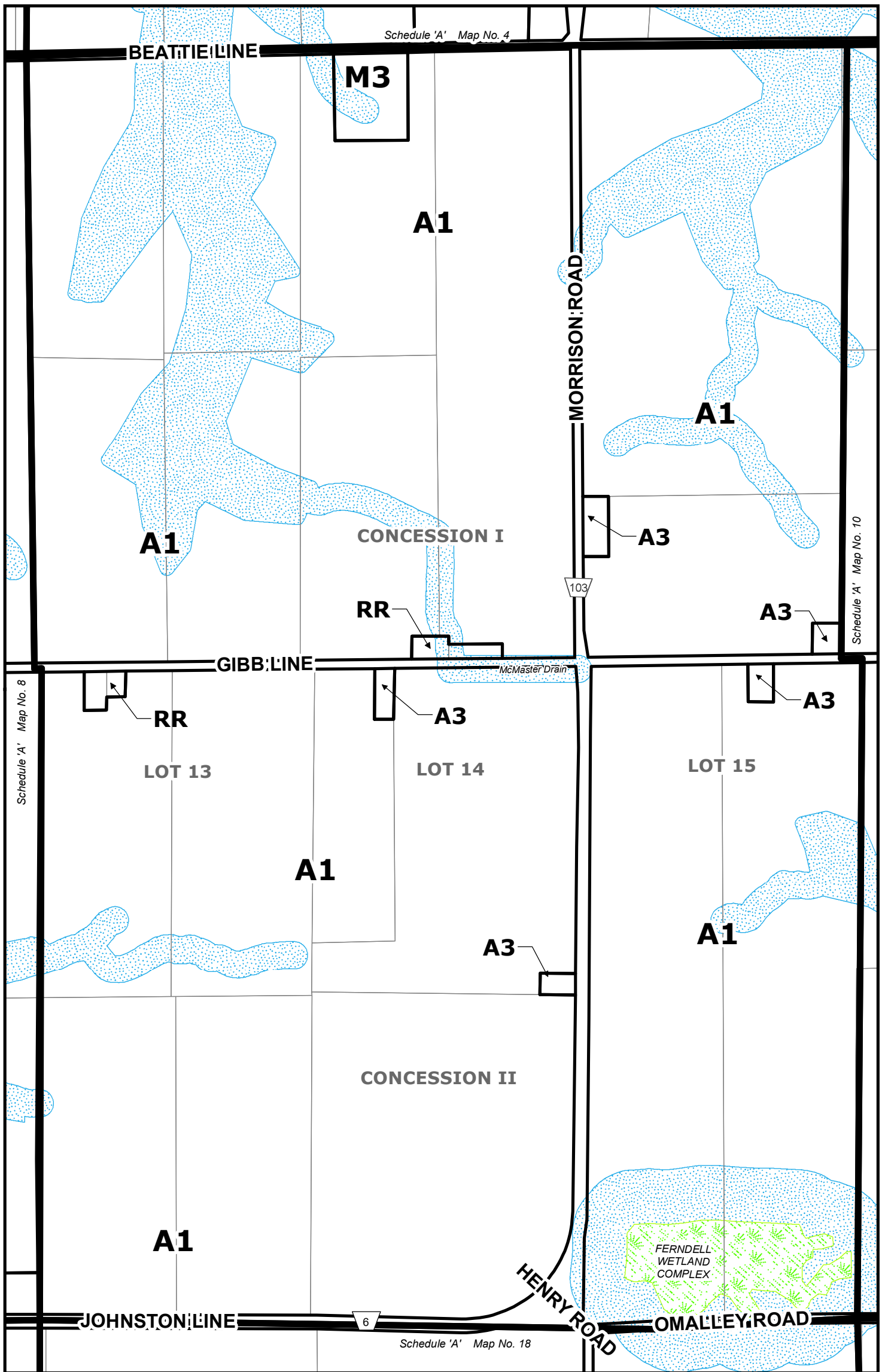
Schedule 'A' Map No. 9

Municipality of WEST ELGIN: RURAL AREA

Schedule "A"

SCALE 1:10,000






Municipality of WEST ELGIN: RURAL AREA

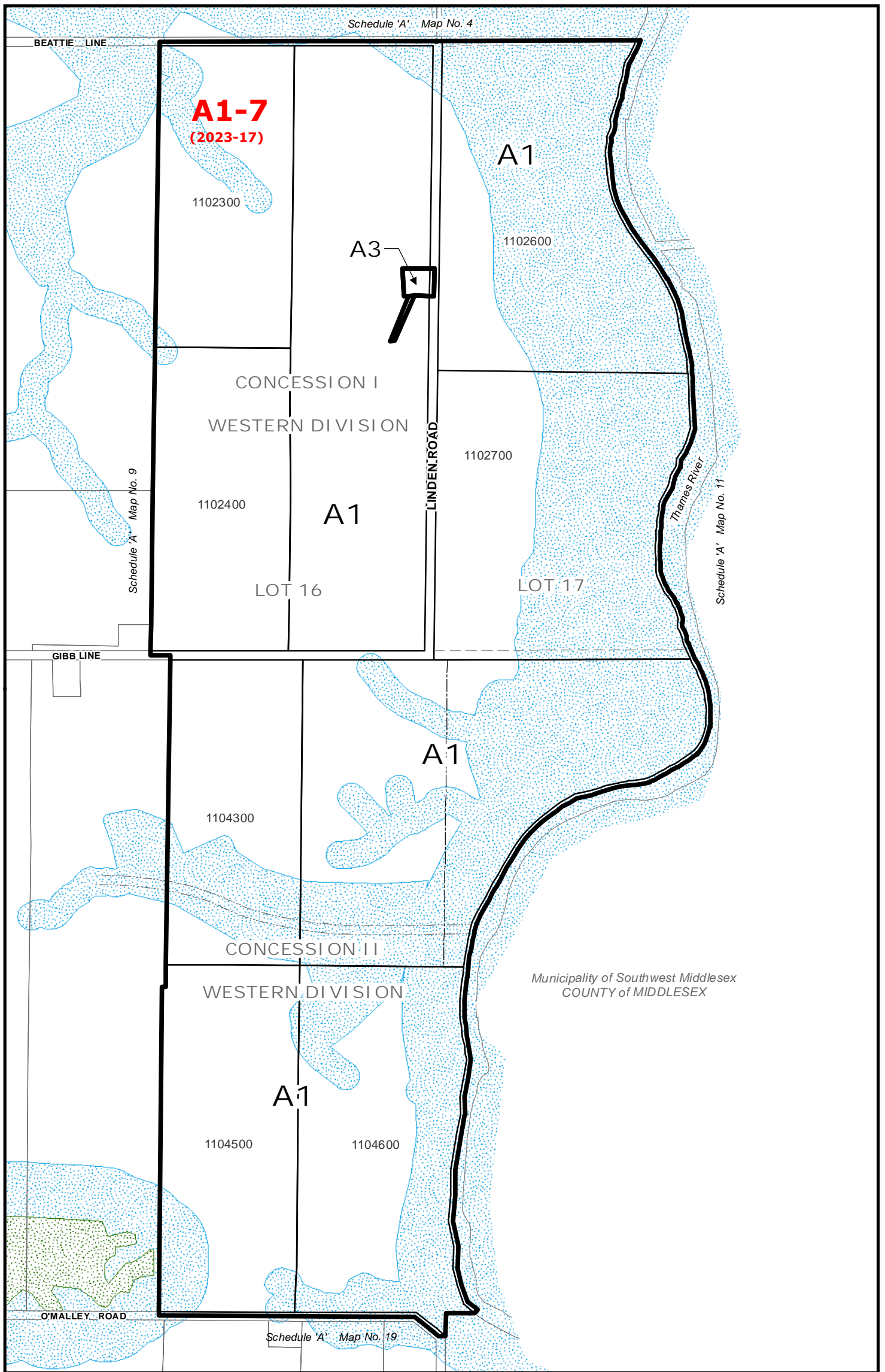
Schedule "A"

SCALE 1:10,000



Municipality of West Elgin Zoning By-Law

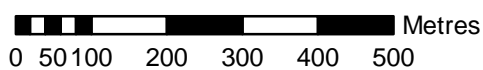
Map No. 9



Municipality of WEST ELGIN: RURAL AREA

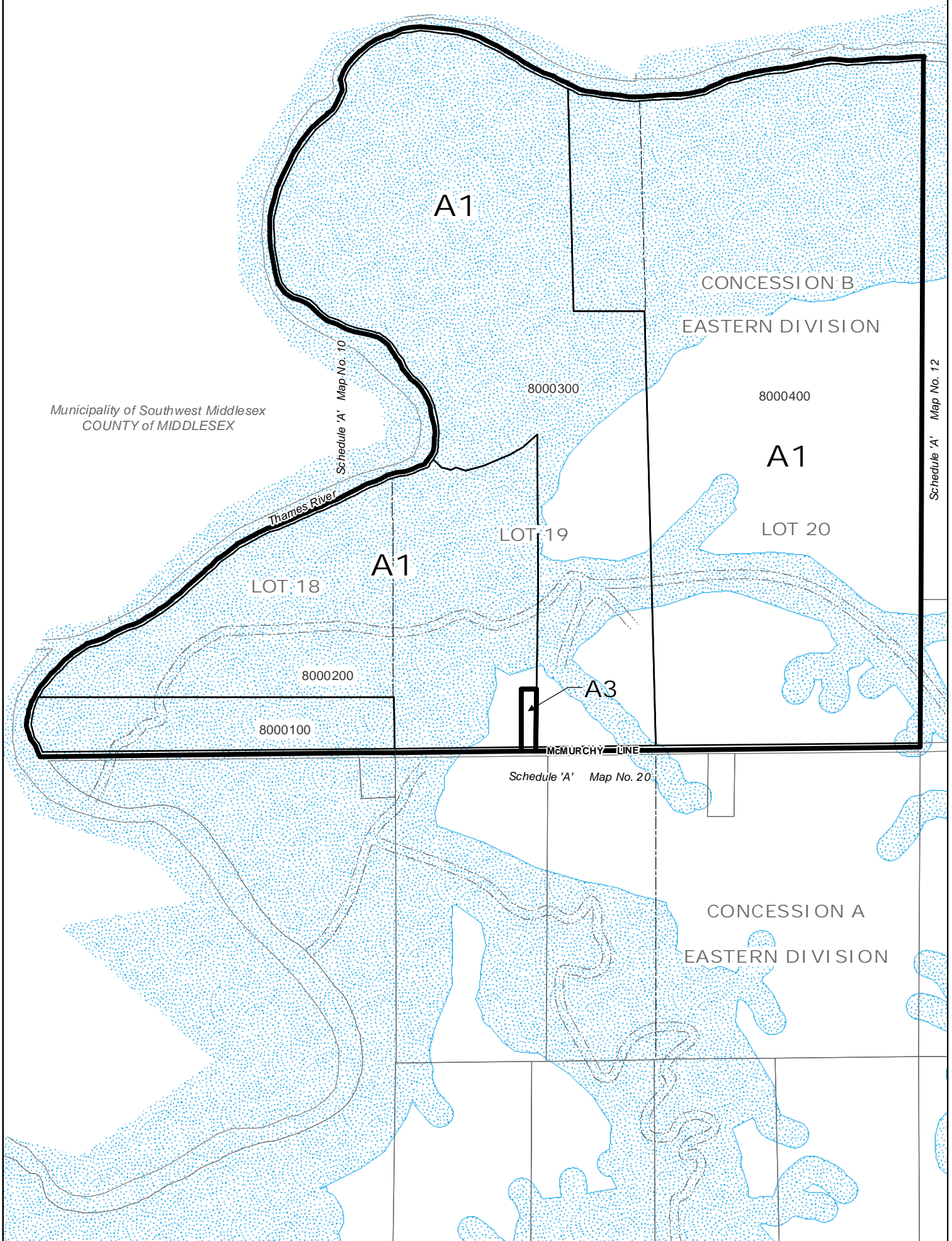
Schedule "A"

SCALE 1:10,000



Municipality of West Elgin Zoning By-Law

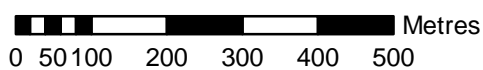
Map No. 10



Municipality of WEST ELGIN: RURAL^{map 17} AREA

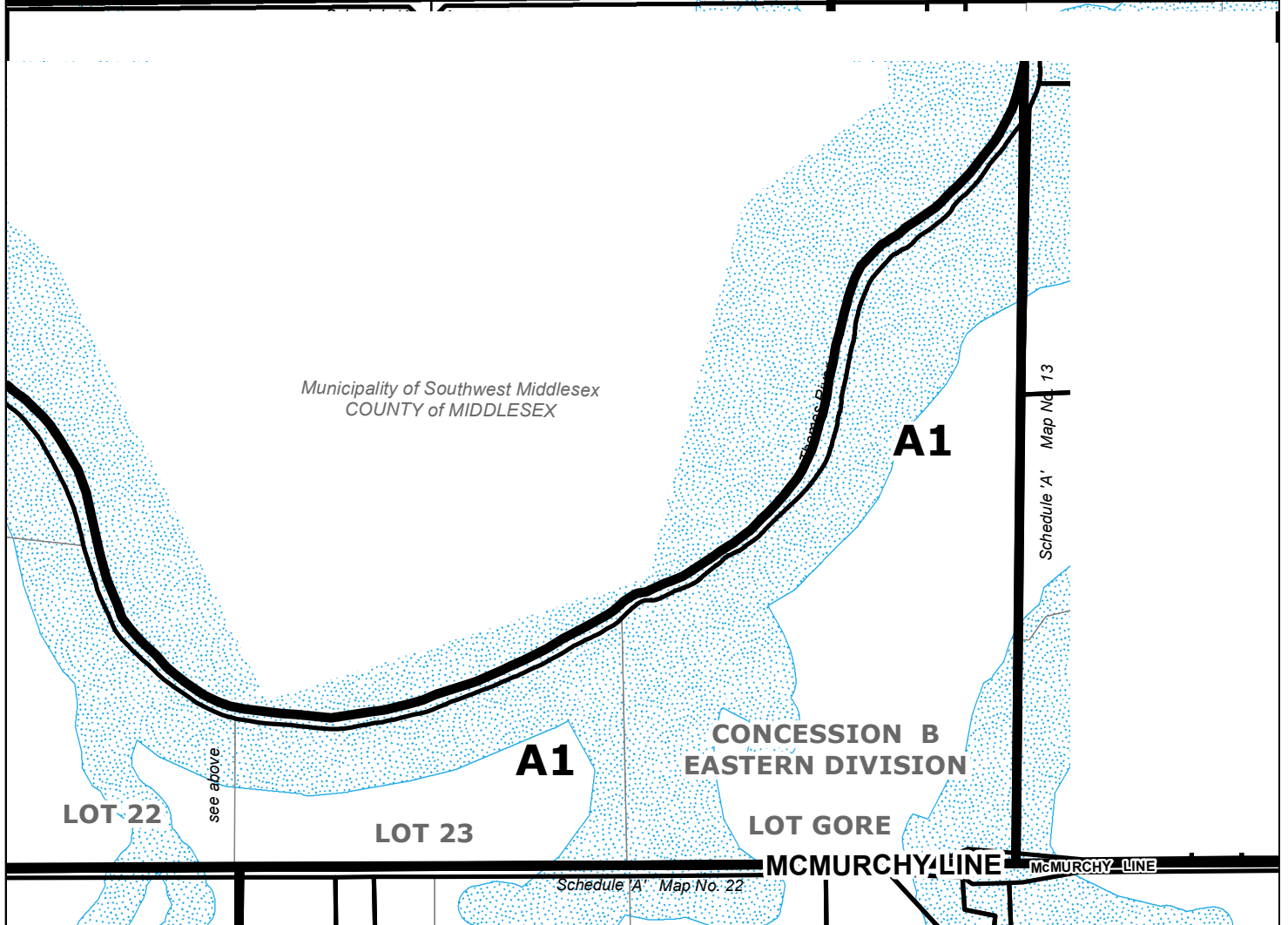
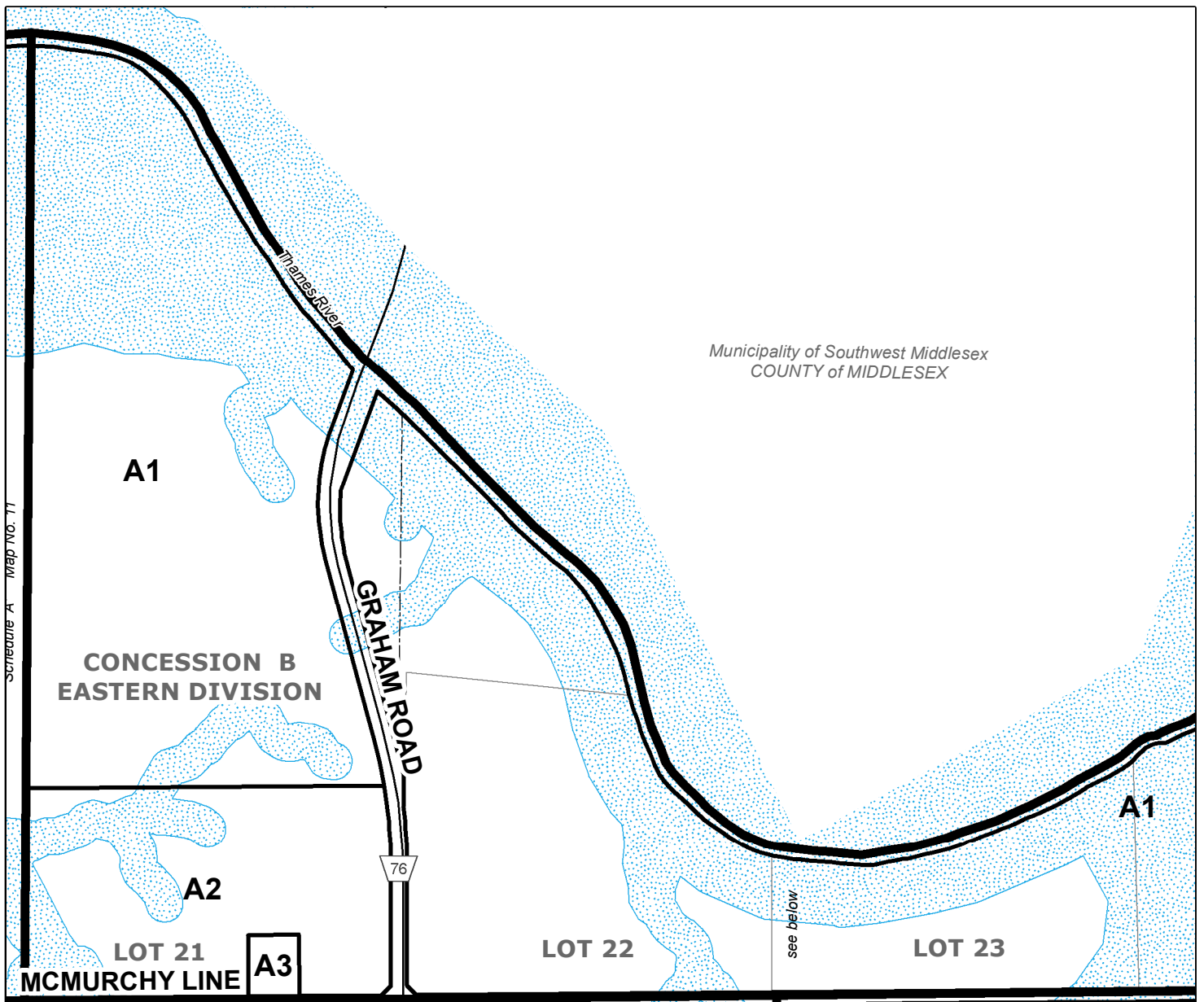
Schedule "A"

SCALE 1:10,000



Municipality of West Elgin Zoning By-Law


Map No. 11



Municipality of WEST ELGIN: RURAL AREA

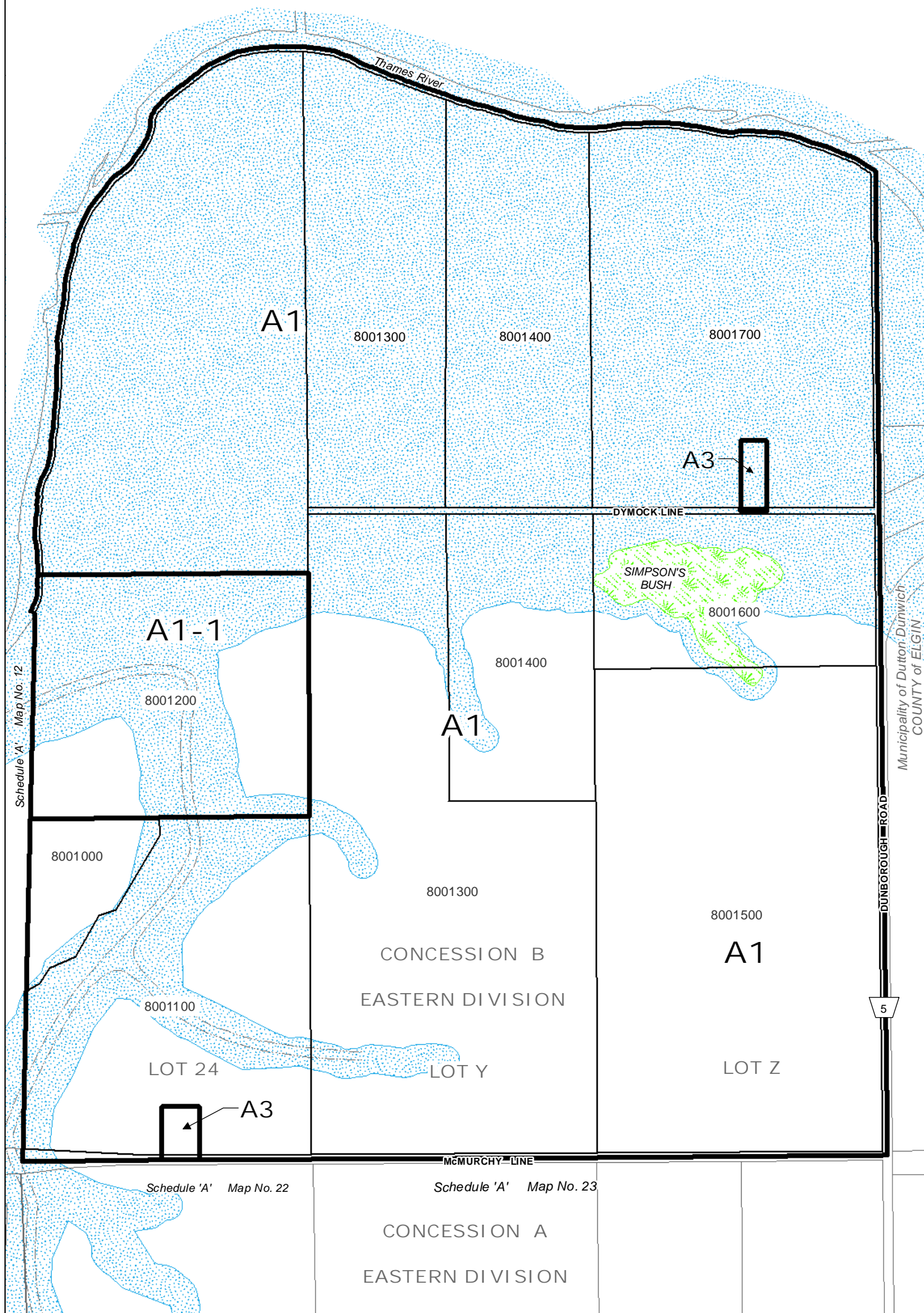
Schedule "A"

SCALE 1:10,000



Municipality of West Elgin Zoning By-Law

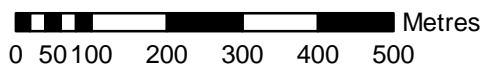
Map No. 12



Municipality of WEST ELGIN: RURAL AREA

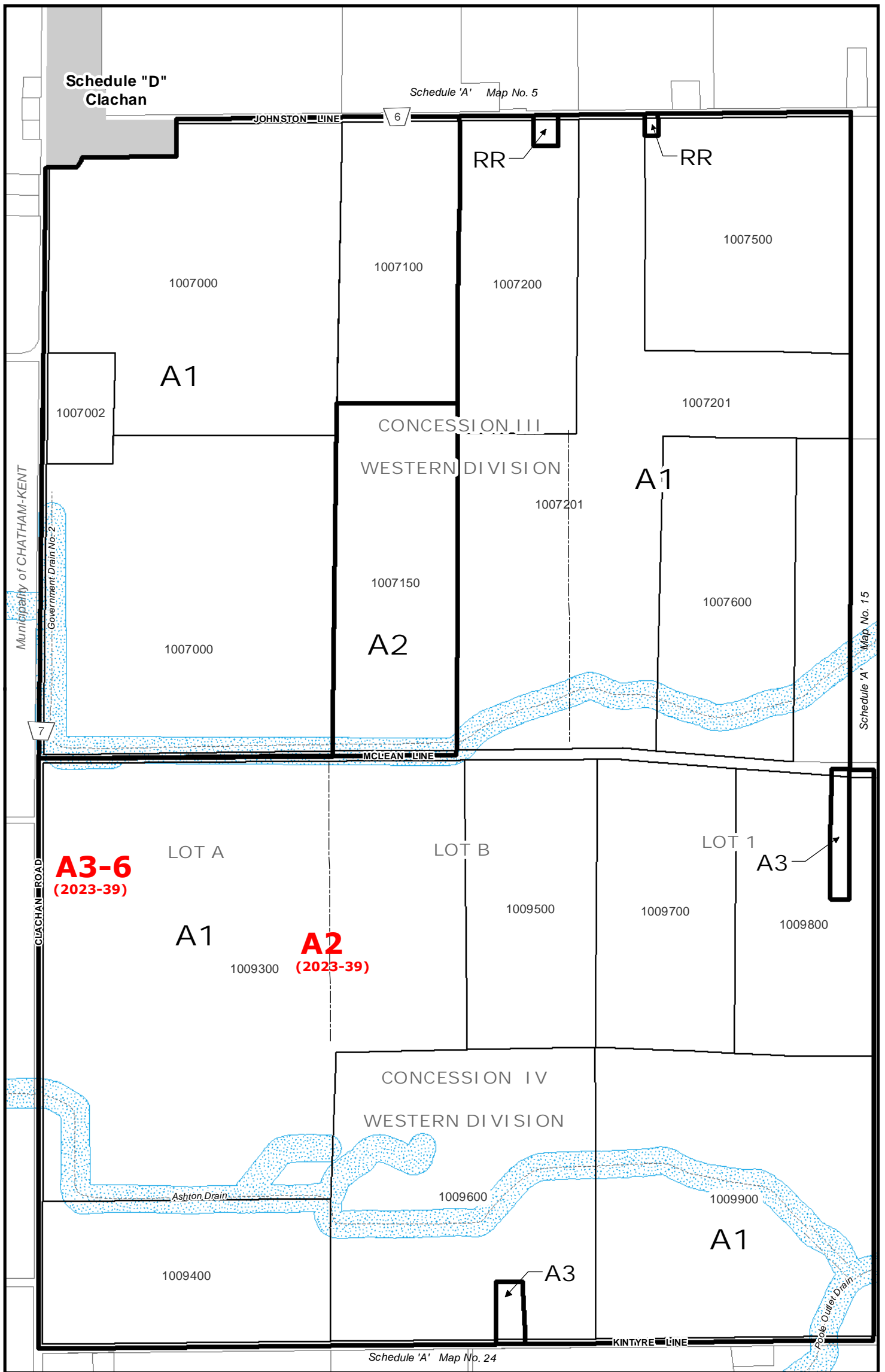
Schedule "A"

SCALE 1:10,000



Municipality of West Elgin Zoning By-Law

Map No. 13



Municipality of WEST ELGIN: RURAL AREA

Schedule "A"

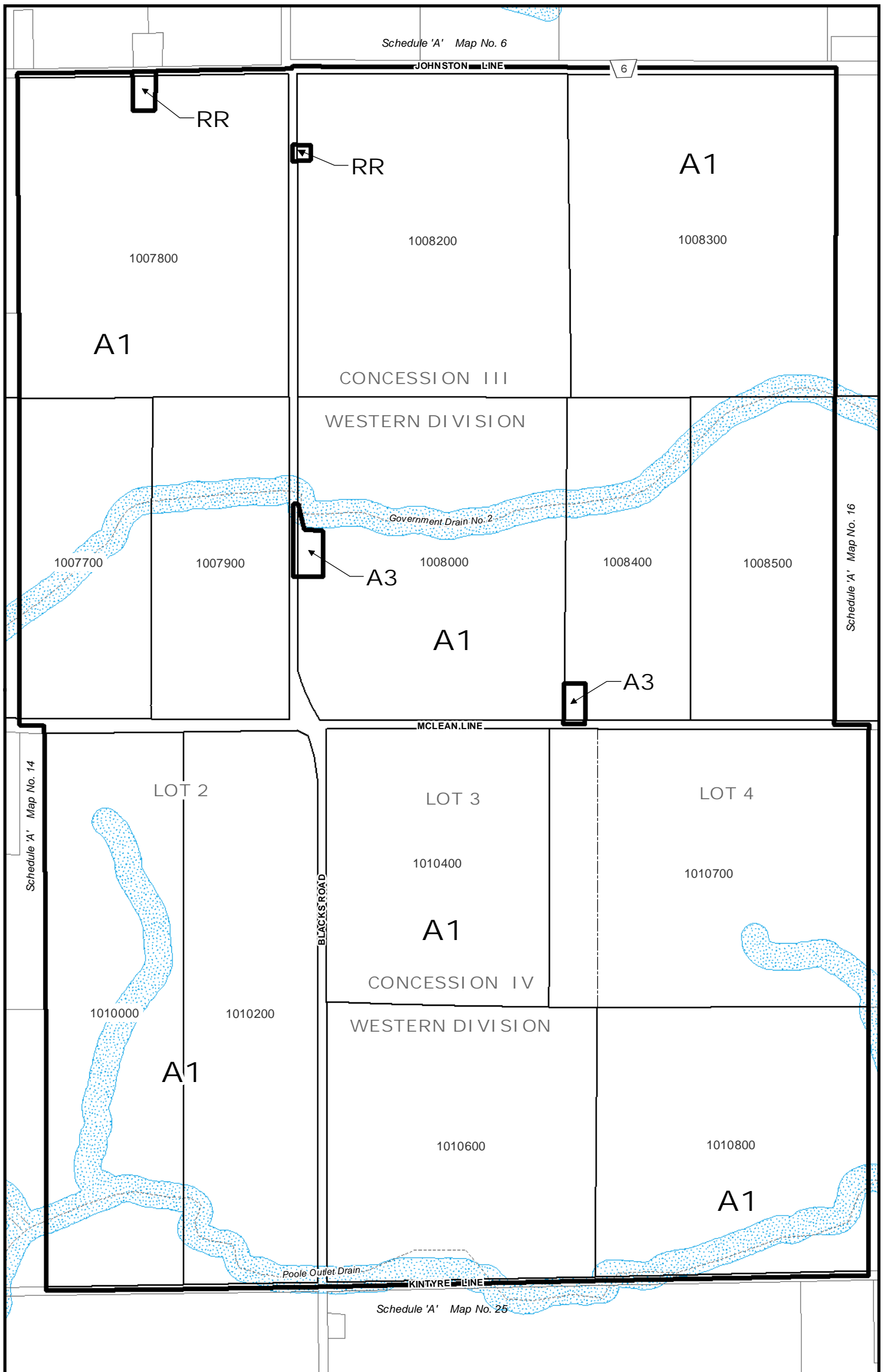
SCALE 1:10,000



Municipality of West Elgin Zoning By-Law

April 28, 2014

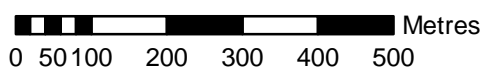
Map No. 14



Municipality of WEST ELGIN: RURAL AREA

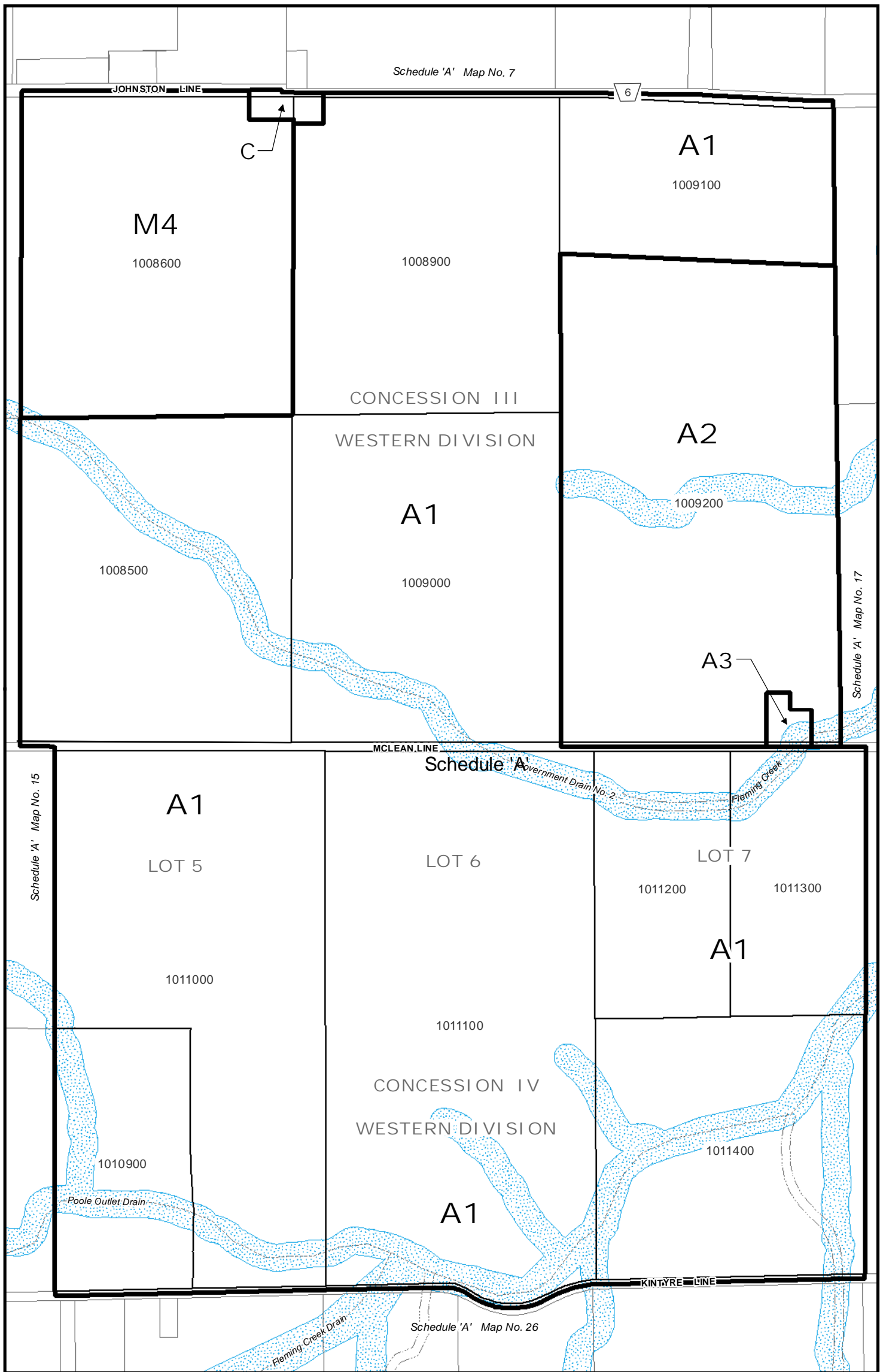
Schedule "A"

SCALE 1:10,000



Municipality of West Elgin Zoning By-Law

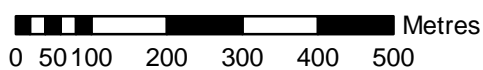
Map No. 15



Municipality of WEST ELGIN: RURAL AREA

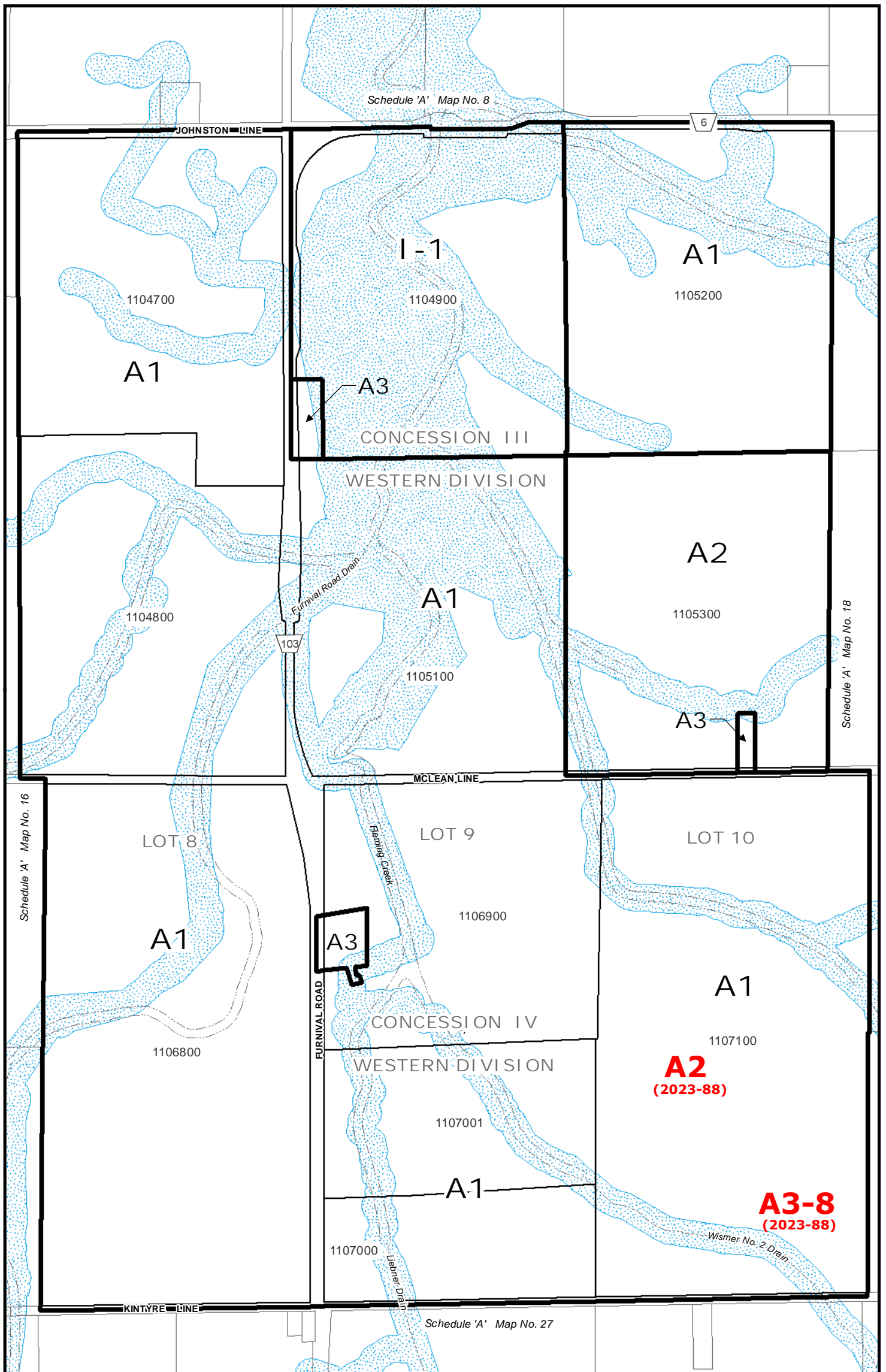
Schedule "A"

SCALE 1:10,000



Municipality of West Elgin Zoning By-Law

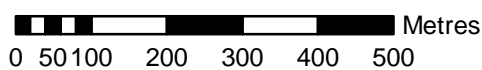
Map No. 16



Municipality of WEST ELGIN: RURAL AREA

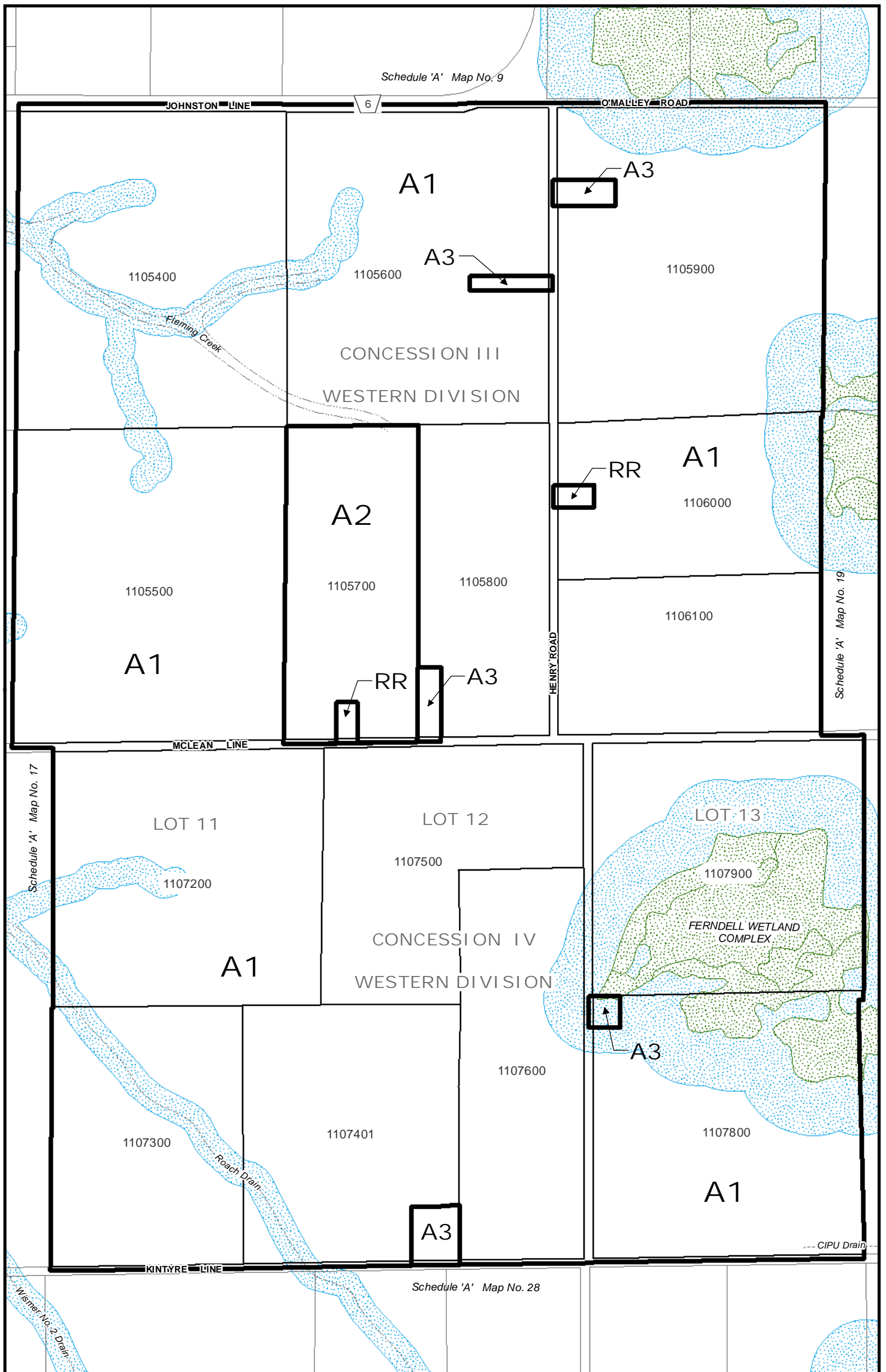
Schedule "A"

SCALE 1:10,000



Municipality of West Elgin Zoning By-Law

Map No. 17



Municipality of WEST ELGIN: RURAL AREA

Schedule "A"

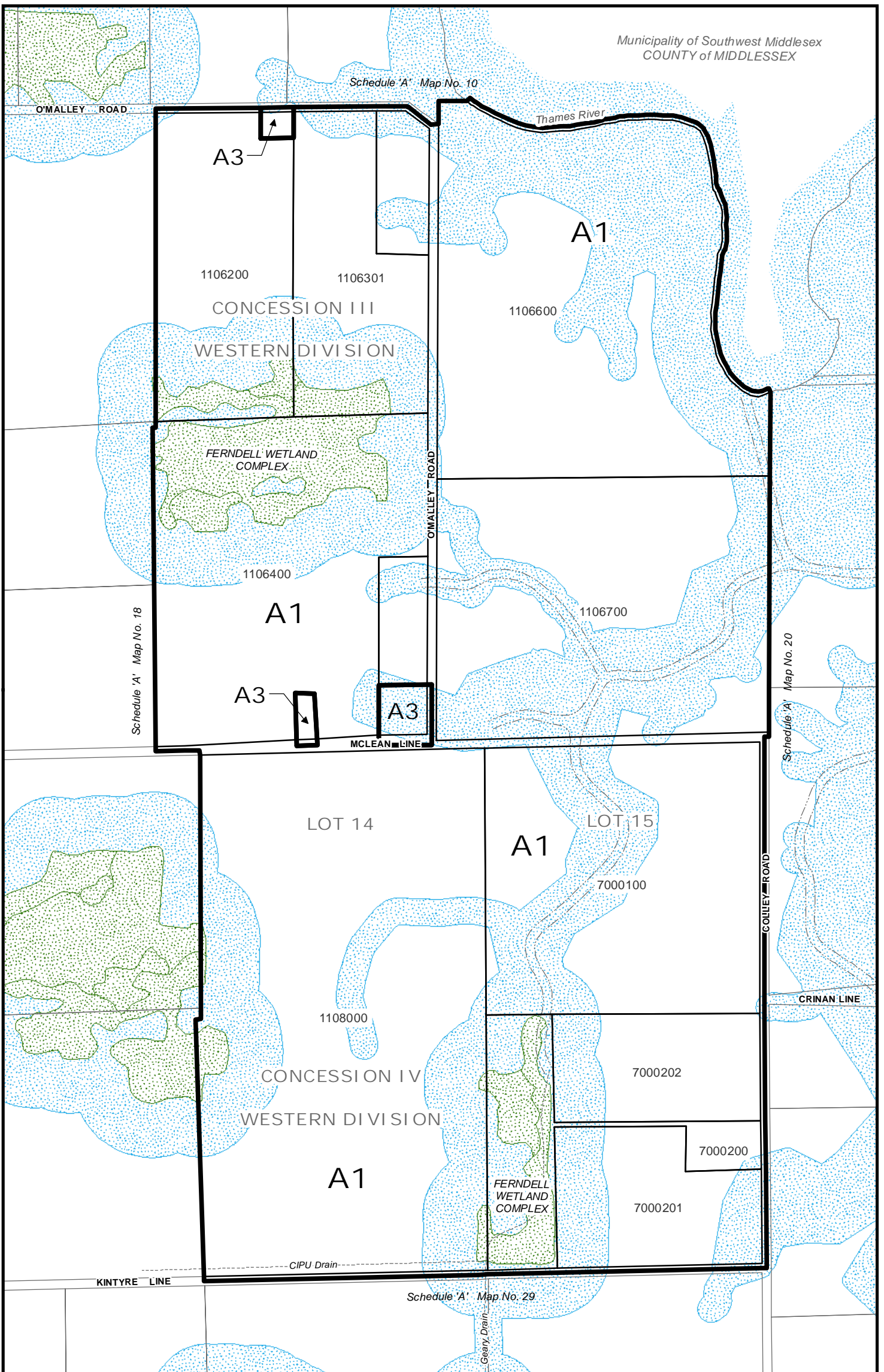
SCALE 1:10,000



Municipality of West Elgin Zoning By-Law

Map No. 18

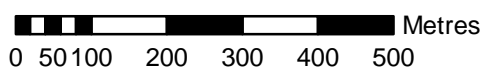
Schedule 'A' Map No. 10



Municipality of WEST ELGIN: RURAL AREA

Schedule "A"

SCALE 1:10,000



MCMURCHY LINE

A3

CONCESSION A

A1

EASTERN DIVISION

A1

CARROL LINE

LOT 17

LOT 18

LOT 19

A2

A1

CONCESSION I

EASTERN DIVISION

A3

Schedule 'A' Map No. 19


Schedule 'A' Map No. 21

COLLEY ROAD

Municipality of WEST ELGIN: RURAL AREA

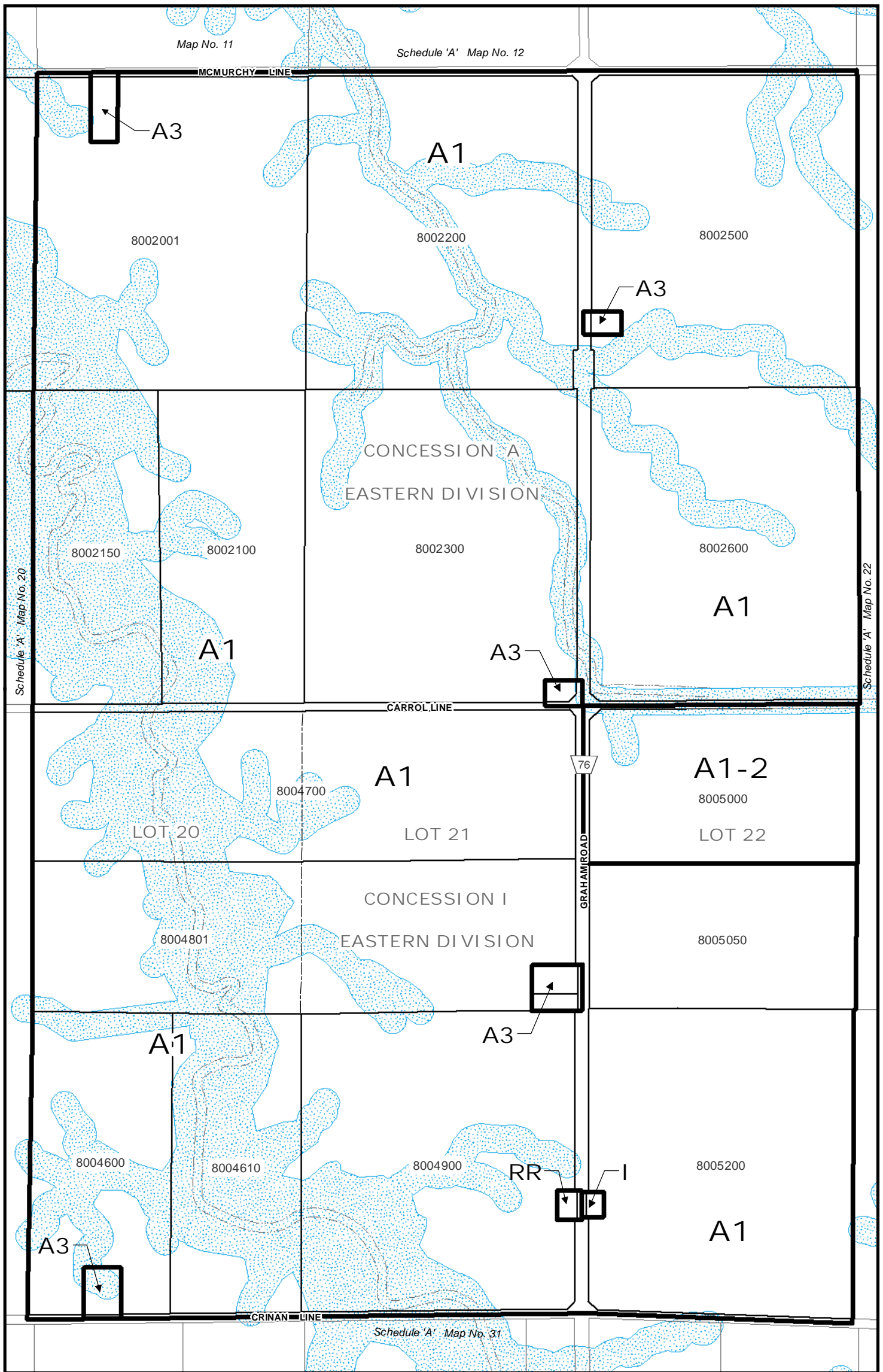
Schedule "A"

SCALE 1:10,000



Municipality of West Elgin Zoning By-Law

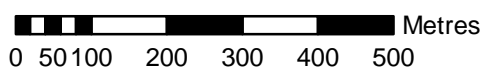
Map No. 20



Municipality of WEST ELGIN: RURAL AREA

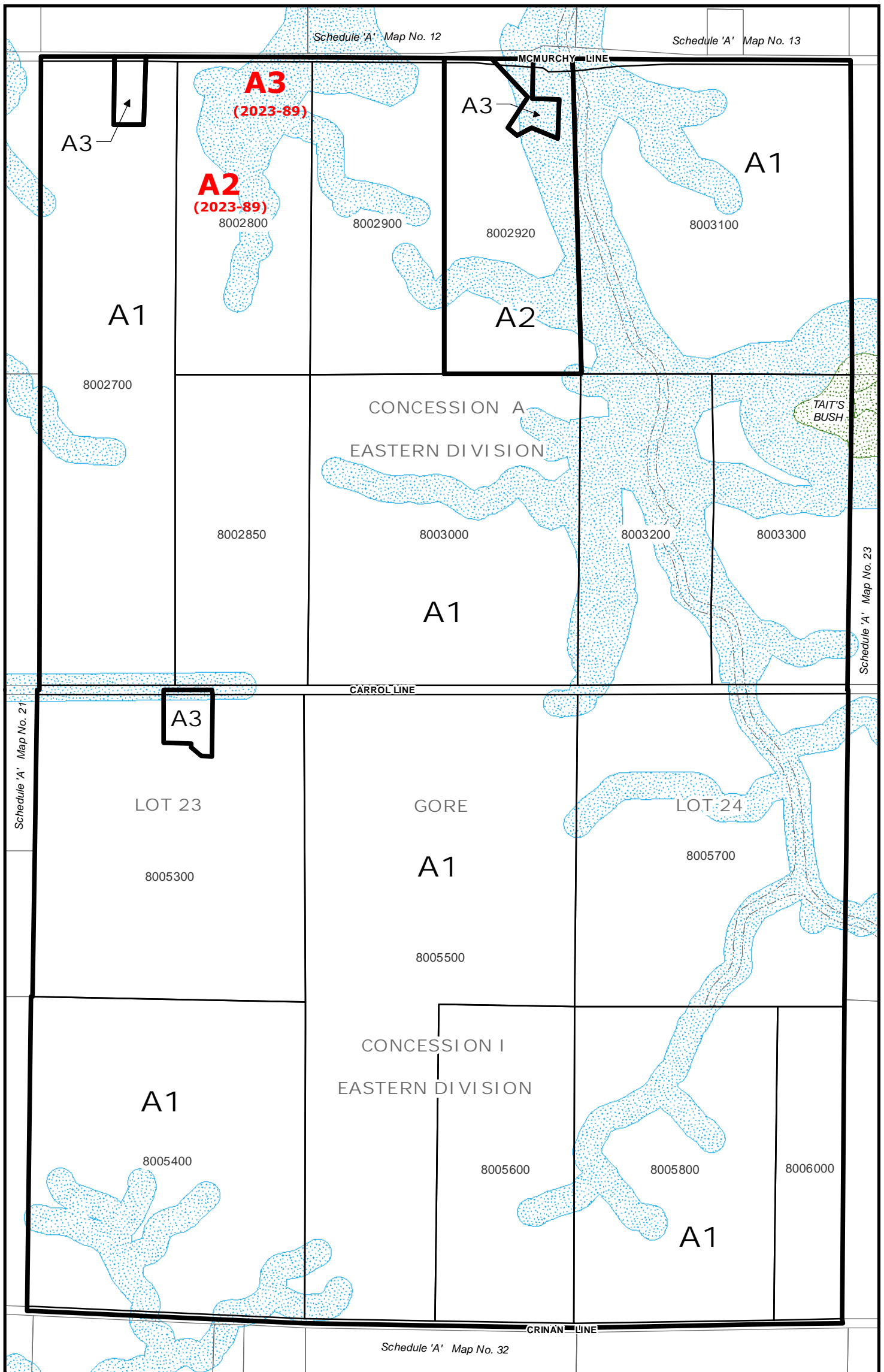
Schedule "A"

SCALE 1:10,000



Municipality of West Elgin Zoning By-Law

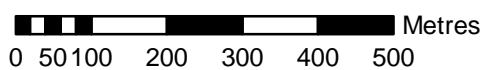
Map No. 21



Municipality of WEST ELGIN: RURAL AREA

Schedule "A"

SCALE 1:10,000



Municipality of West Elgin Zoning By-Law

Map No. 22

MCMURCHY LINE

A1

CONCESSION A
EASTERN DIVISION

TAIT'S
BUSH

A2

CARROL LINE

A3

LOT Y

LOT Z

A1

CONCESSION I
EASTERN DIVISION

A1

CRINAN LINE

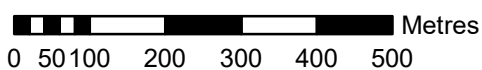
Municipality of Dutton Dunwich
COUNTY of ELGIN

DUNBOROUGH ROAD

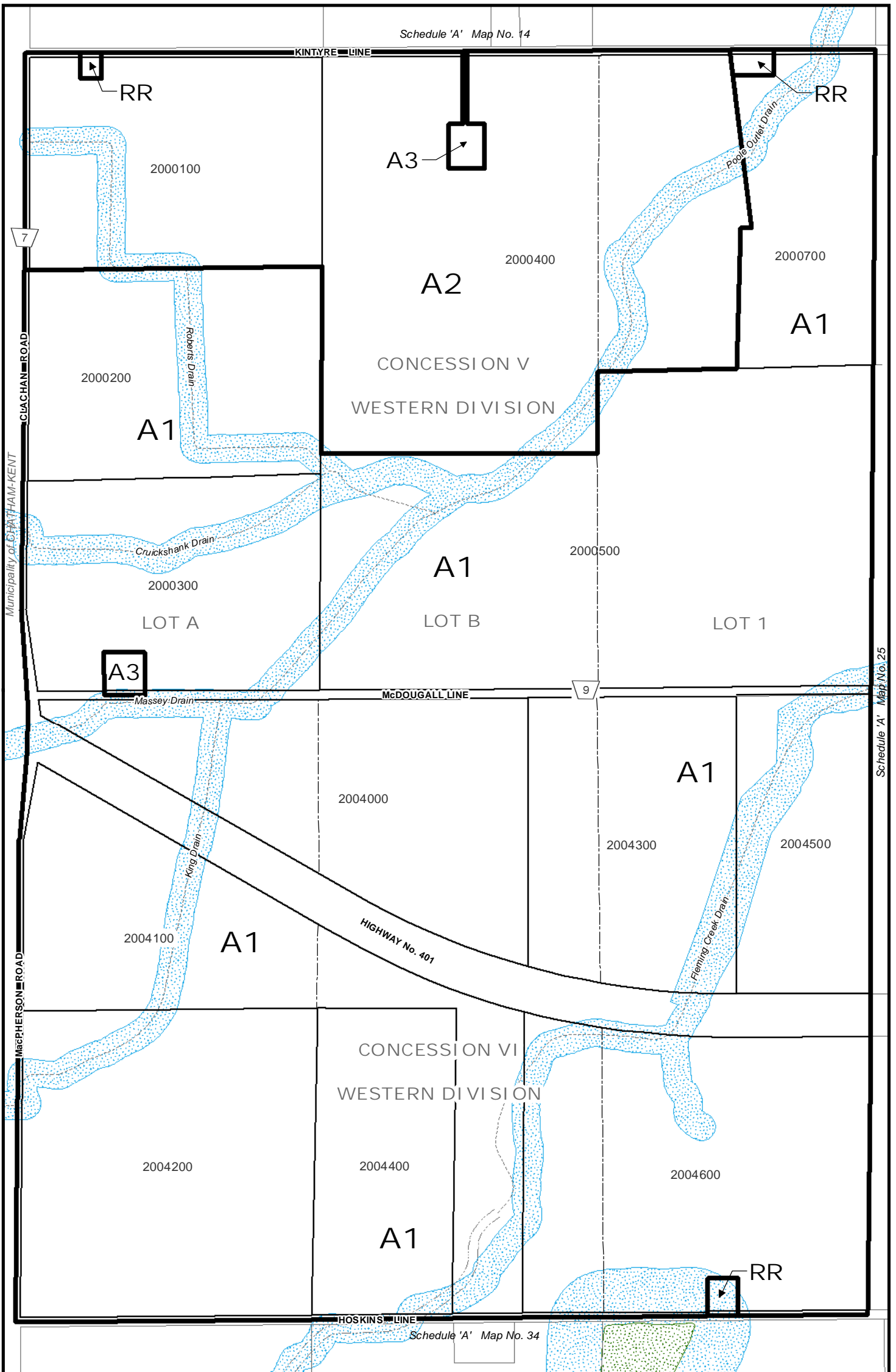
Municipality of WEST ELGIN: RURAL AREA

Schedule "A"

SCALE 1:10,000



Map No. 23



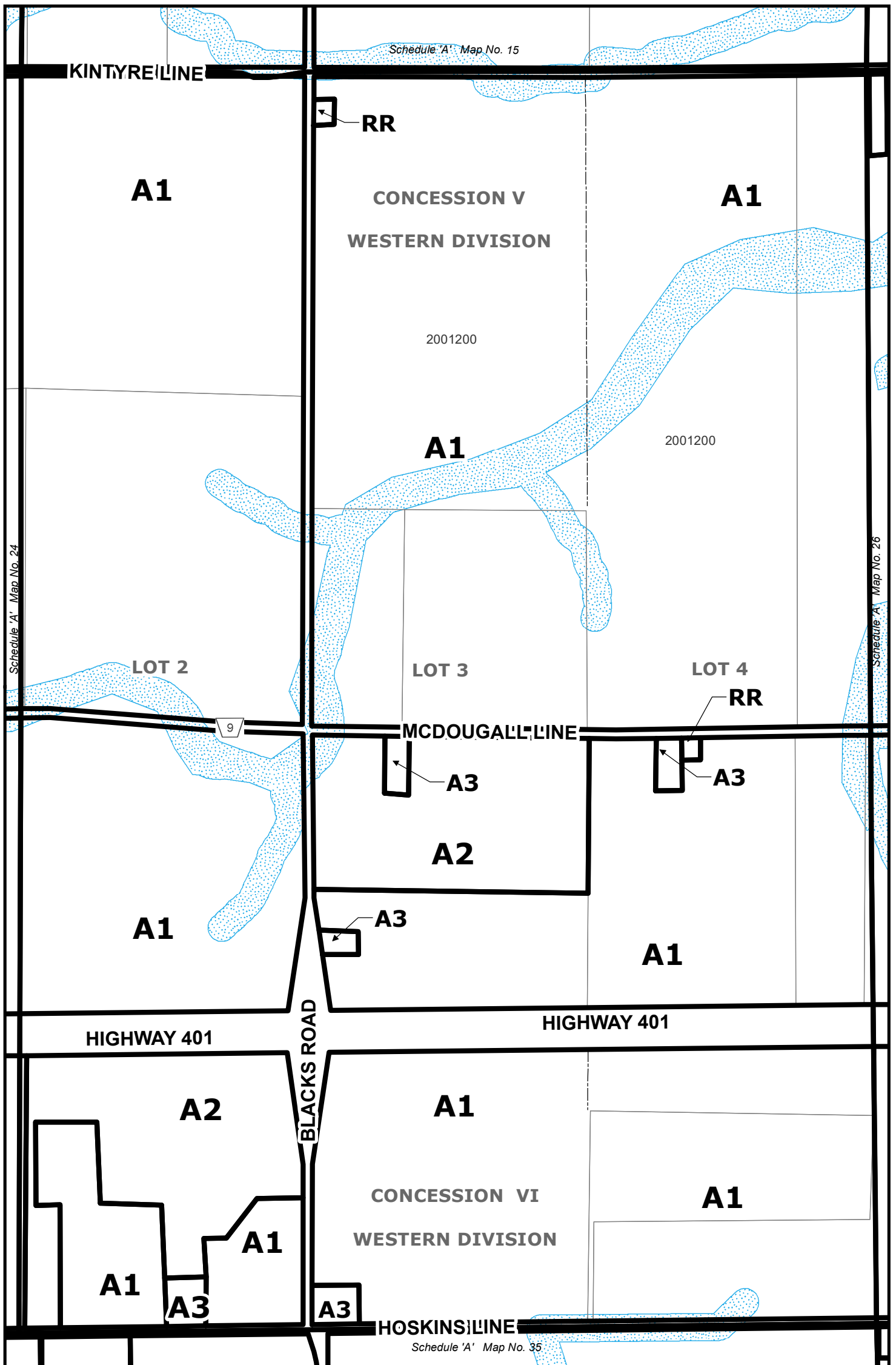
Municipality of WEST ELGIN: RURAL AREA

Schedule "A"

SCALE 1:10,000



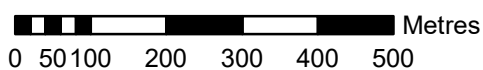
Map No. 24



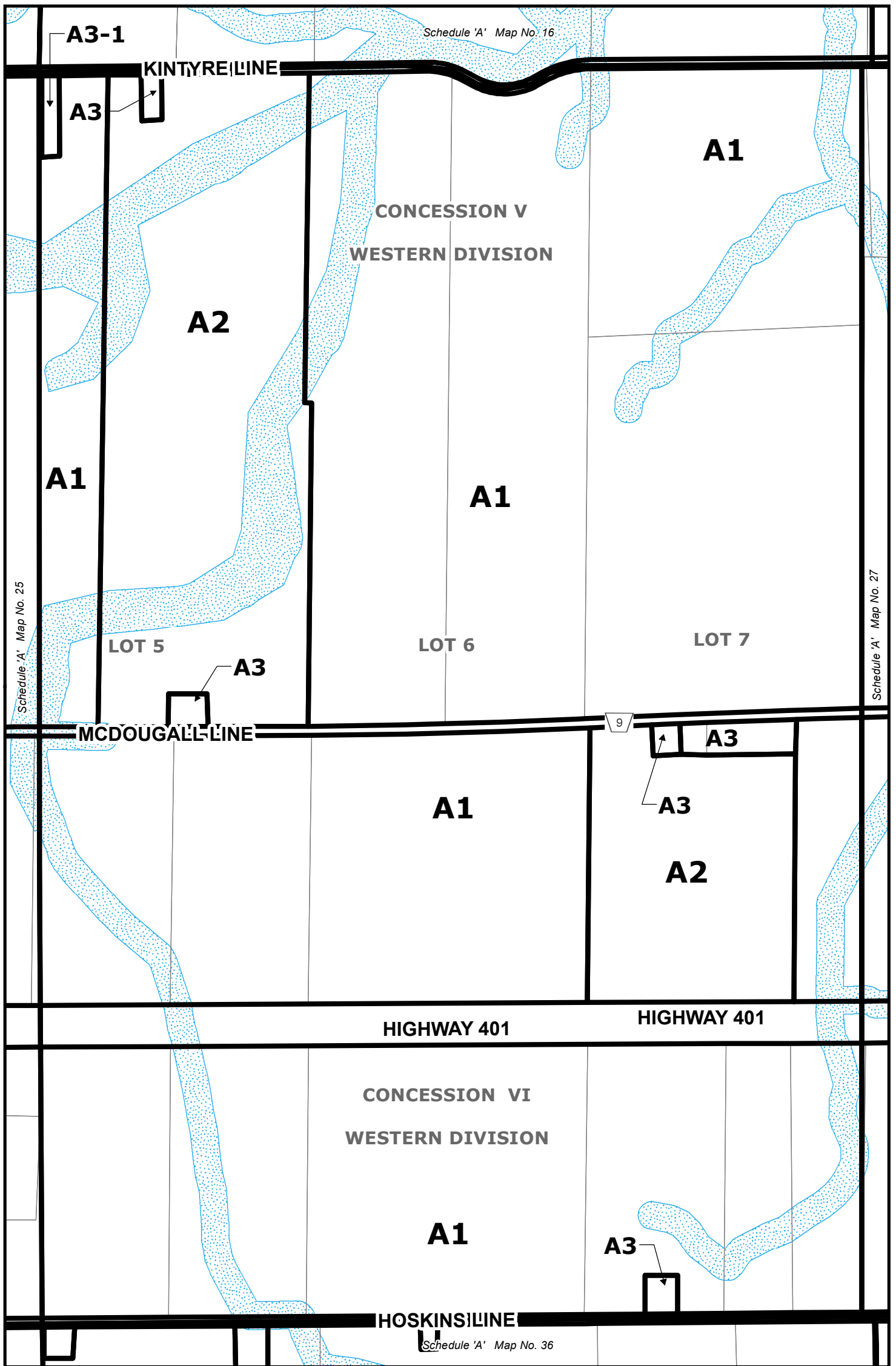
Municipality of WEST ELGIN: RURAL AREA

Schedule "A"

SCALE 1:10,000



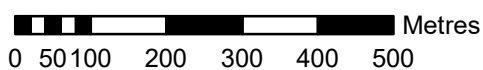
Map No. 25



Municipality of WEST ELGIN: RURAL AREA

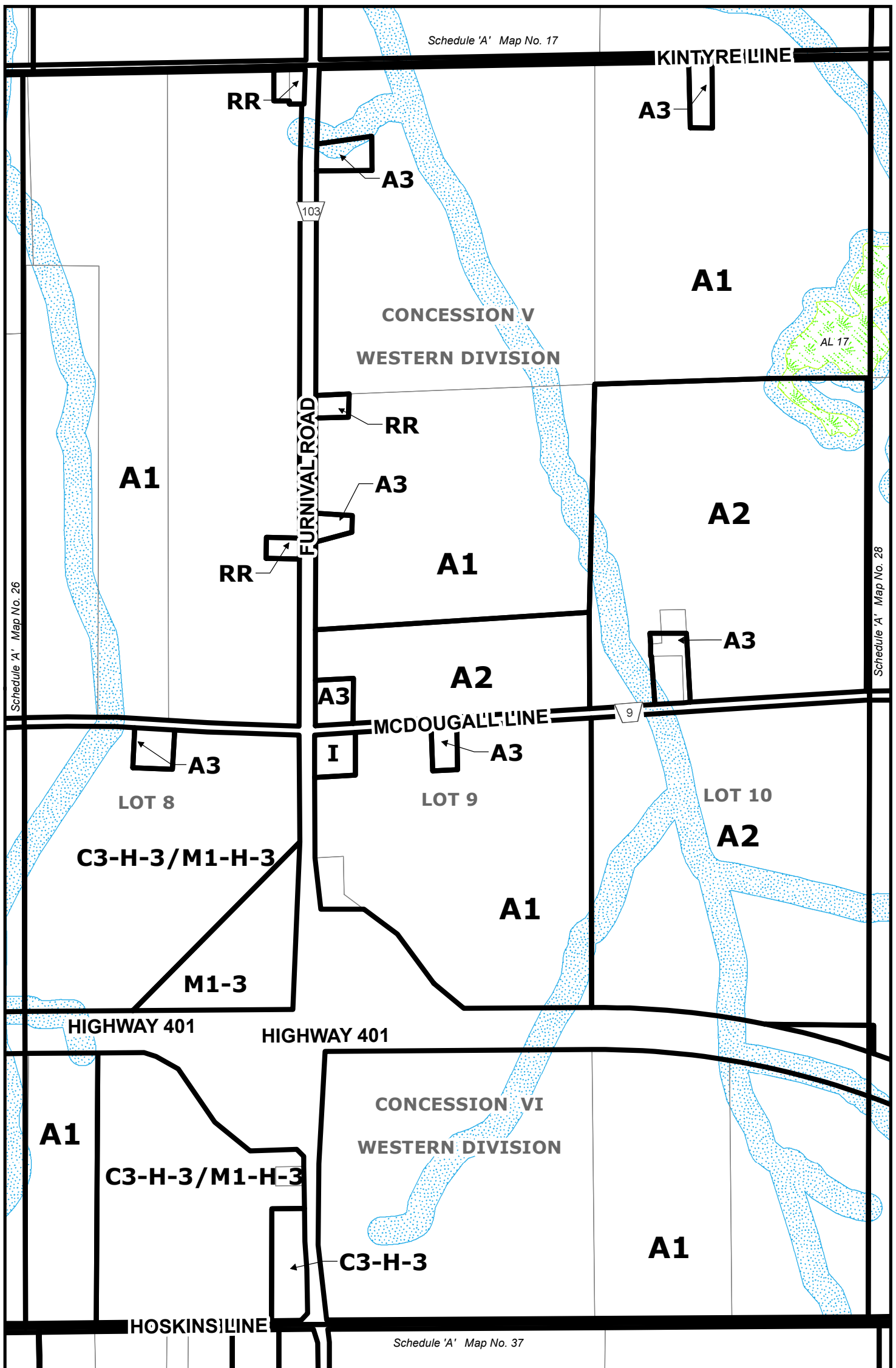
Schedule "A"

SCALE 1:10,000



Municipality of West Elgin Zoning By-Law

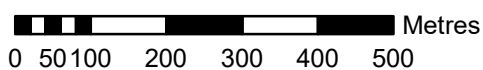
Map No. 26



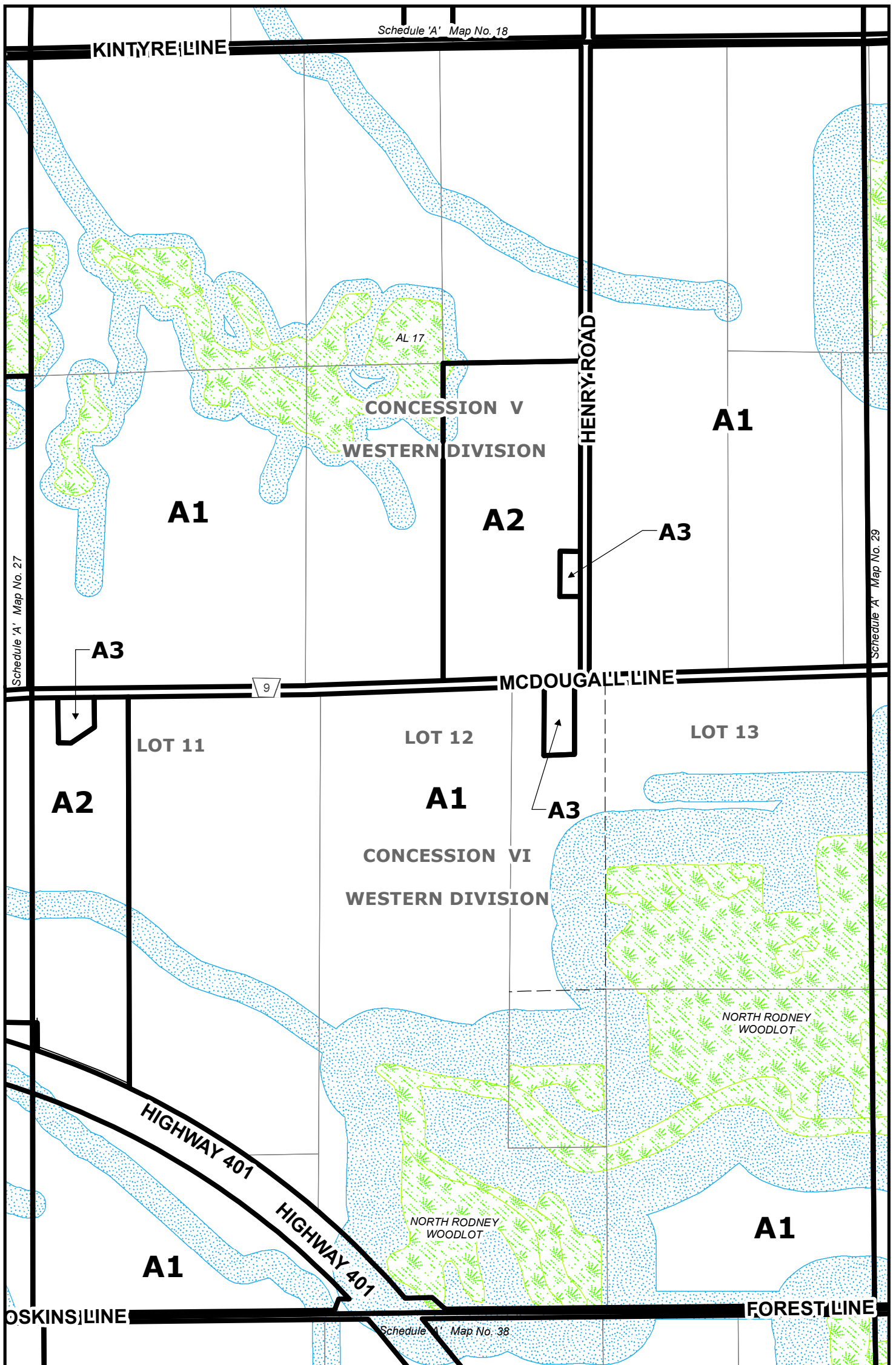
Municipality of WEST ELGIN: RURAL AREA

Schedule "A"

SCALE 1:10,000



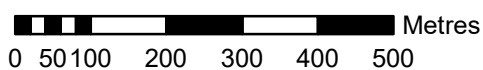
Map No. 27



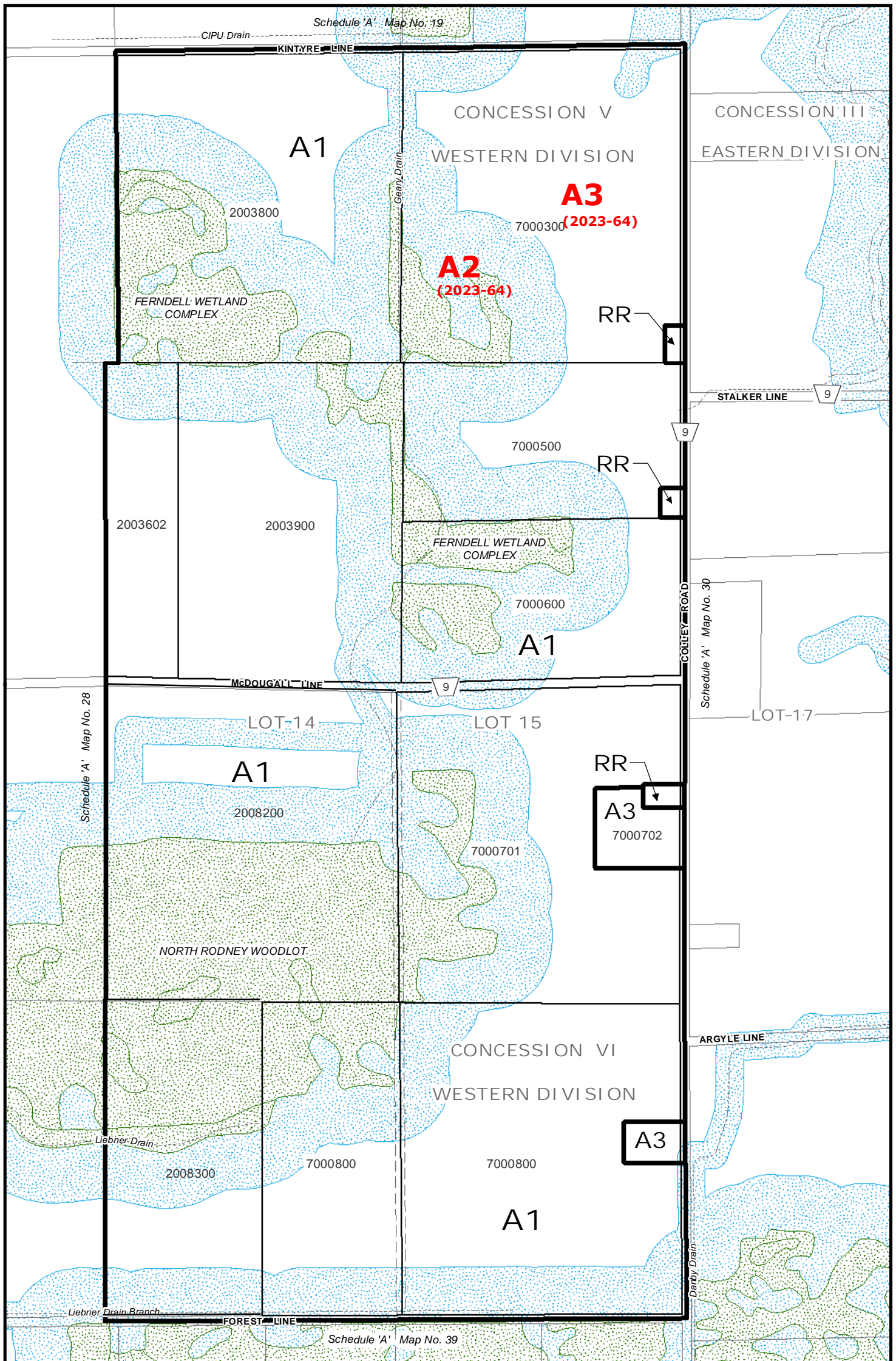
Municipality of WEST ELGIN: RURAL AREA

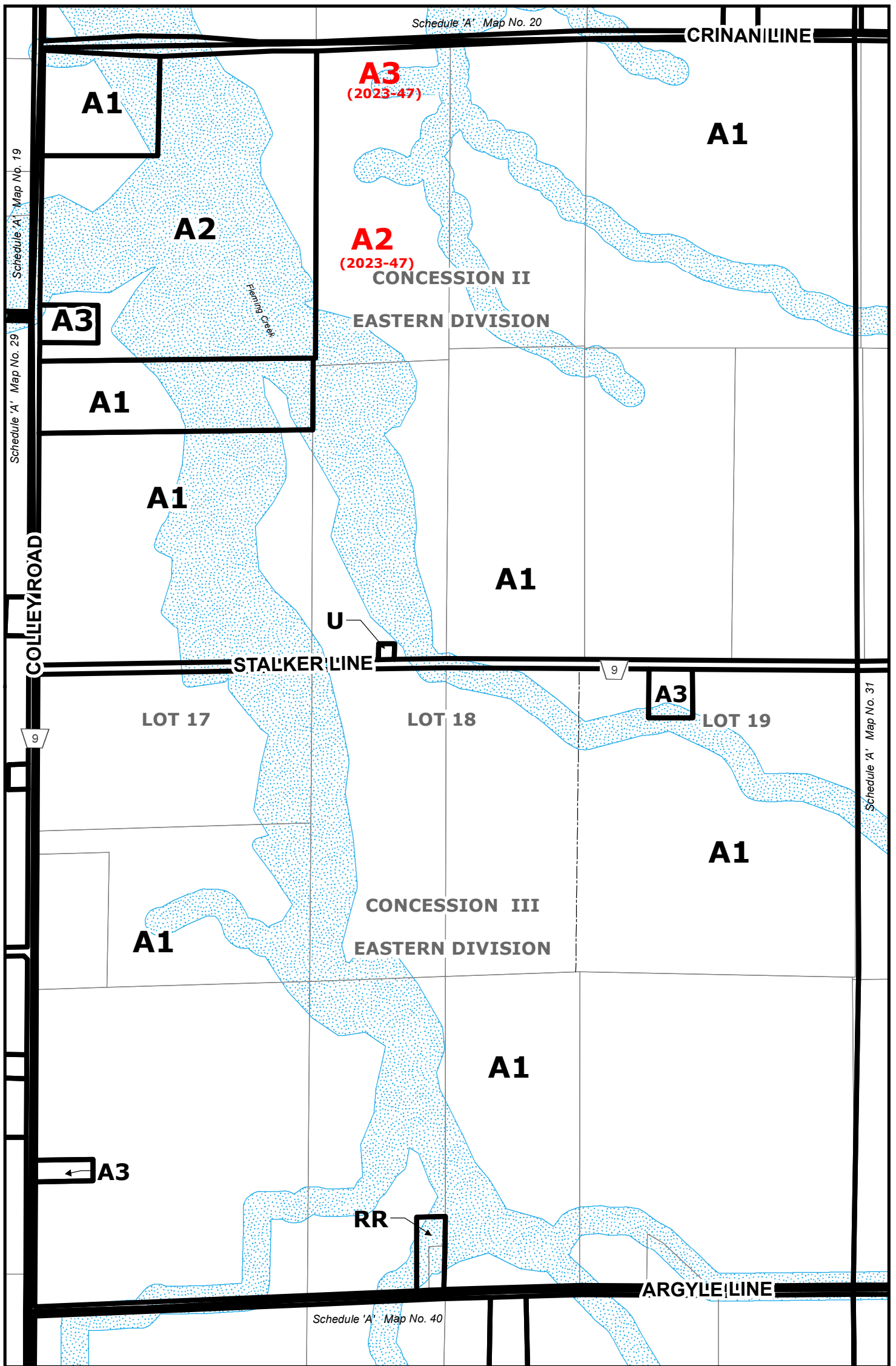
Schedule "A"

SCALE 1:10,000



Map No. 28

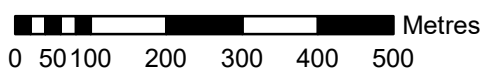




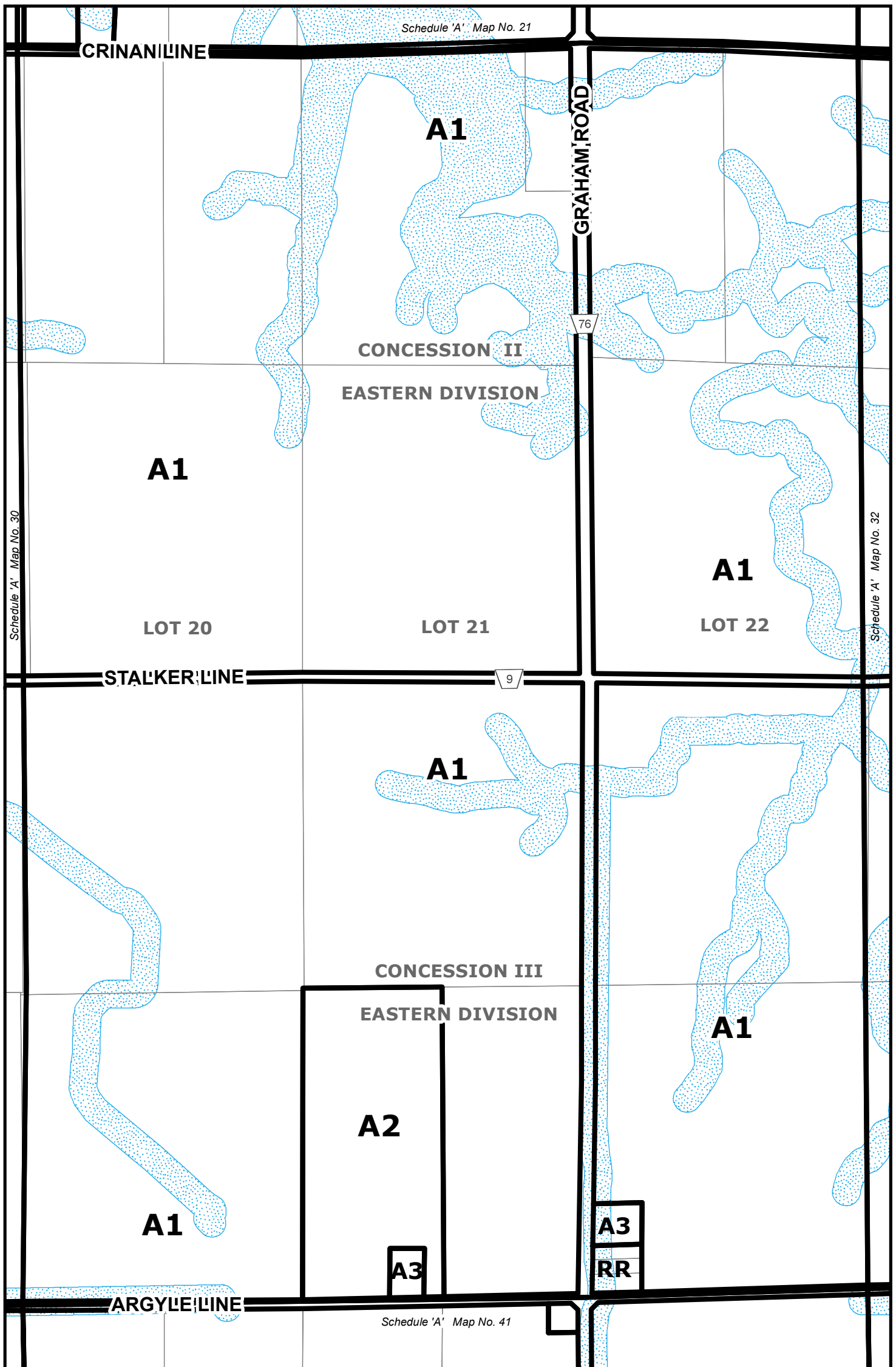
Municipality of WEST ELGIN: RURAL AREA

Schedule "A"

SCALE 1:10,000



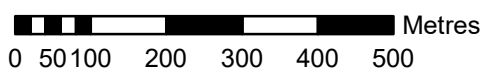
Map No. 30



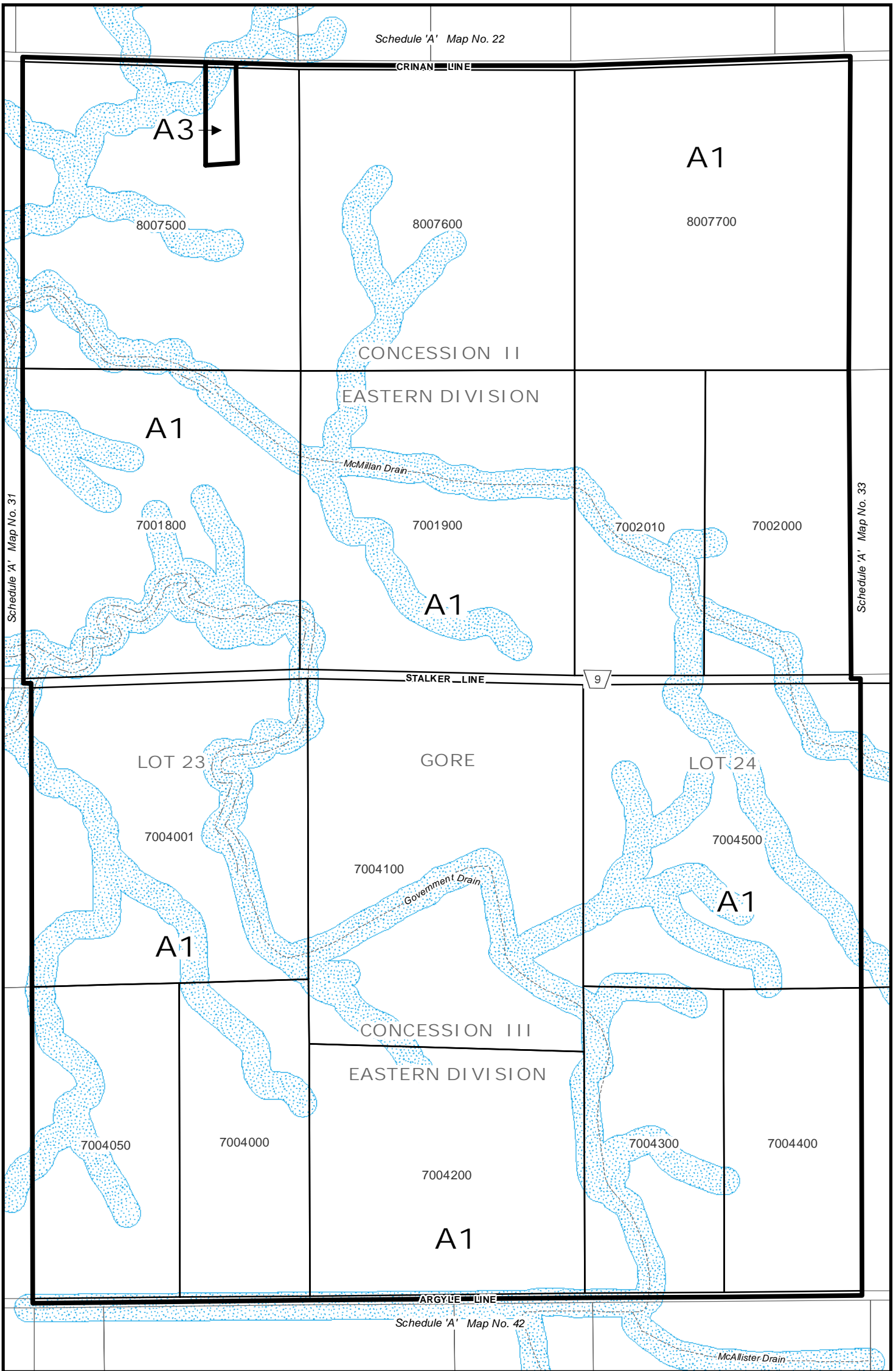
Municipality of WEST ELGIN: RURAL AREA

Schedule "A"

SCALE 1:10,000



Map No. 31



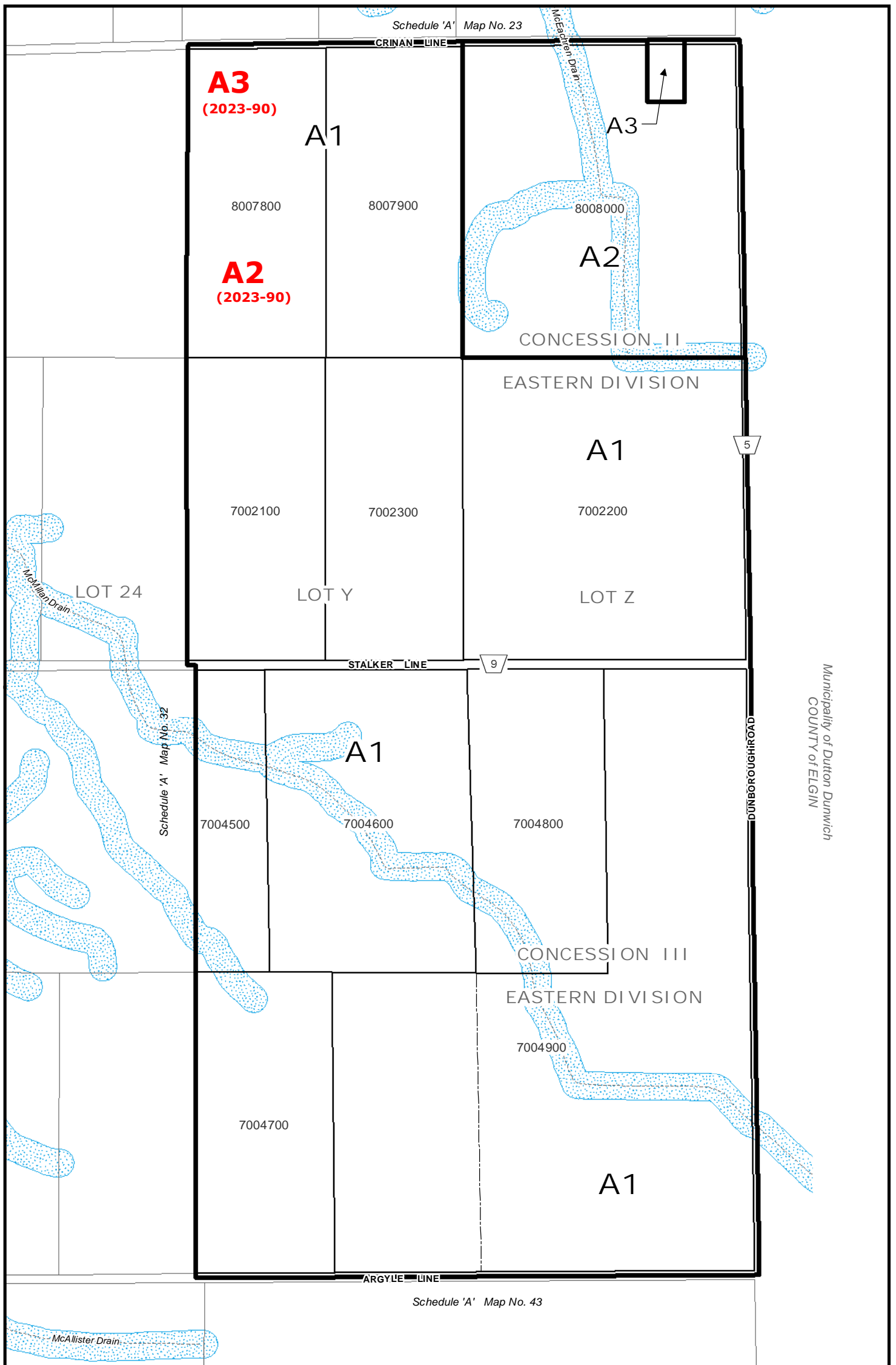
Municipality of WEST ELGIN: RURAL AREA

Schedule "A"

SCALE 1:10,000



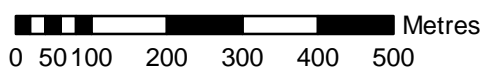
Map No. 32



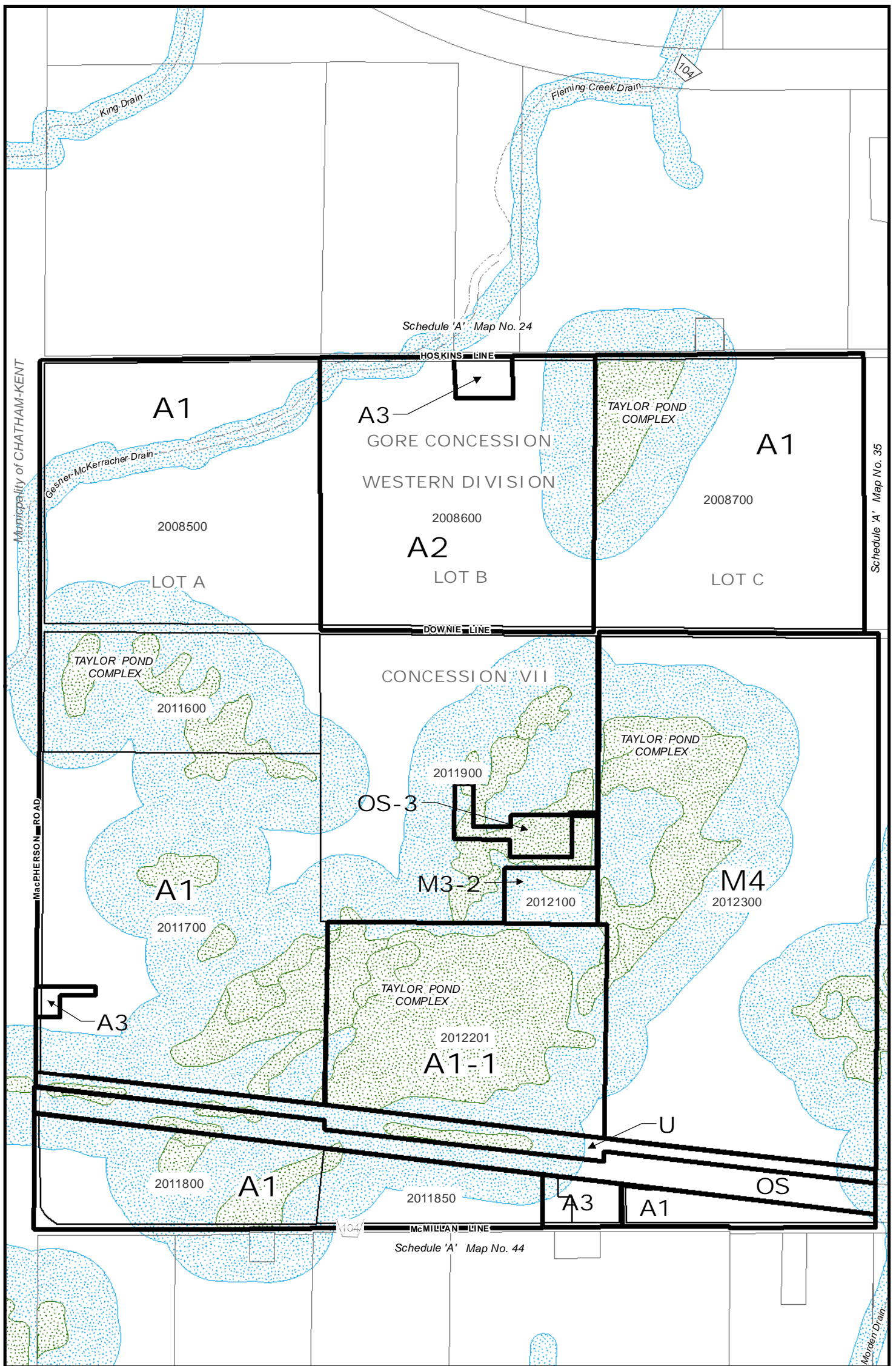
Municipality of WEST ELGIN: RURAL AREA

Schedule "A"

SCALE 1:10,000



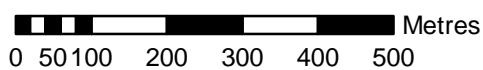
Map No. 33



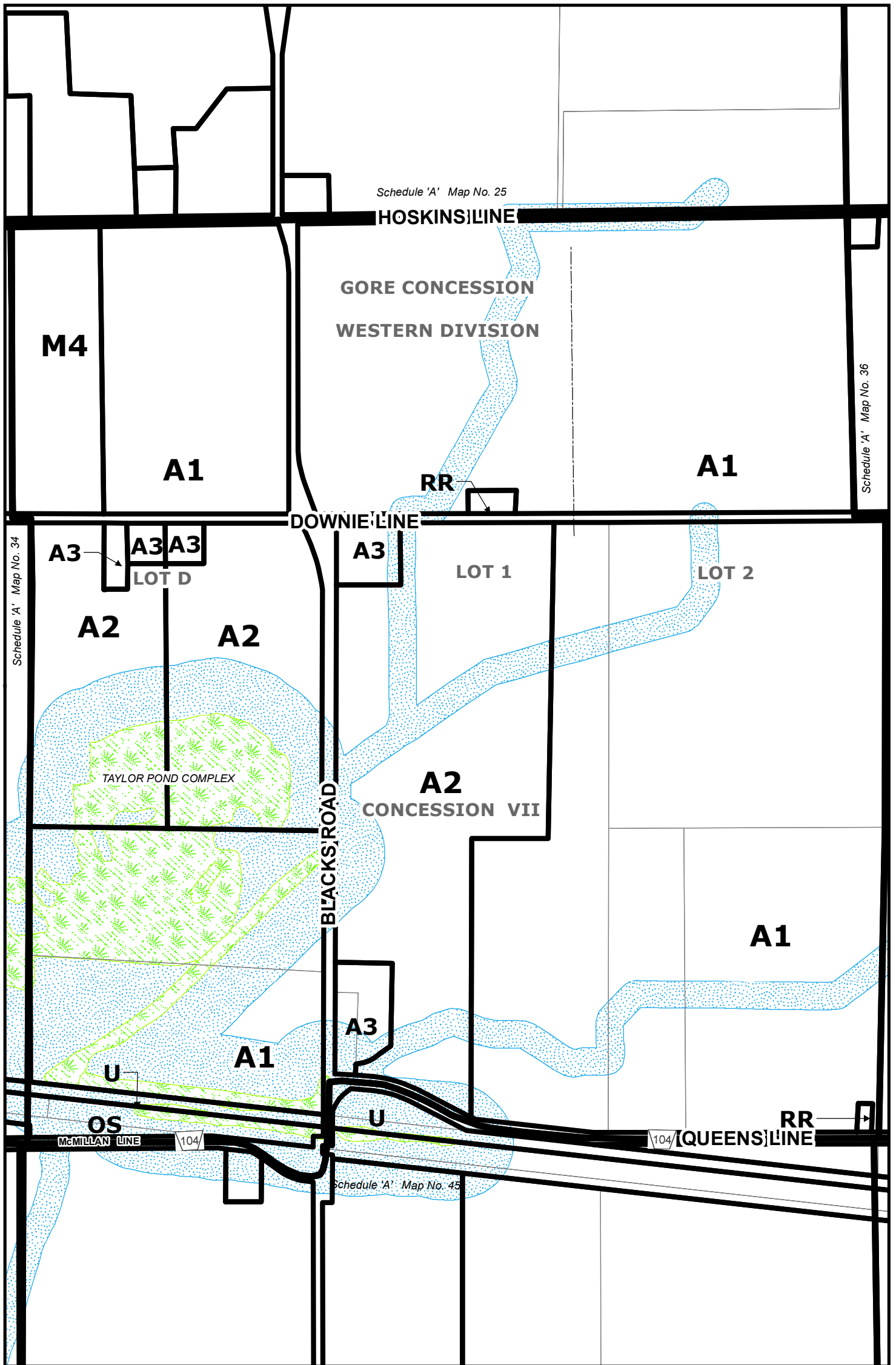
Municipality of WEST ELGIN: RURAL AREA

Schedule "A"

SCALE 1:10,000



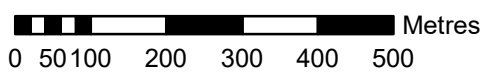
Map No. 34



Municipality of WEST ELGIN: RURAL AREA

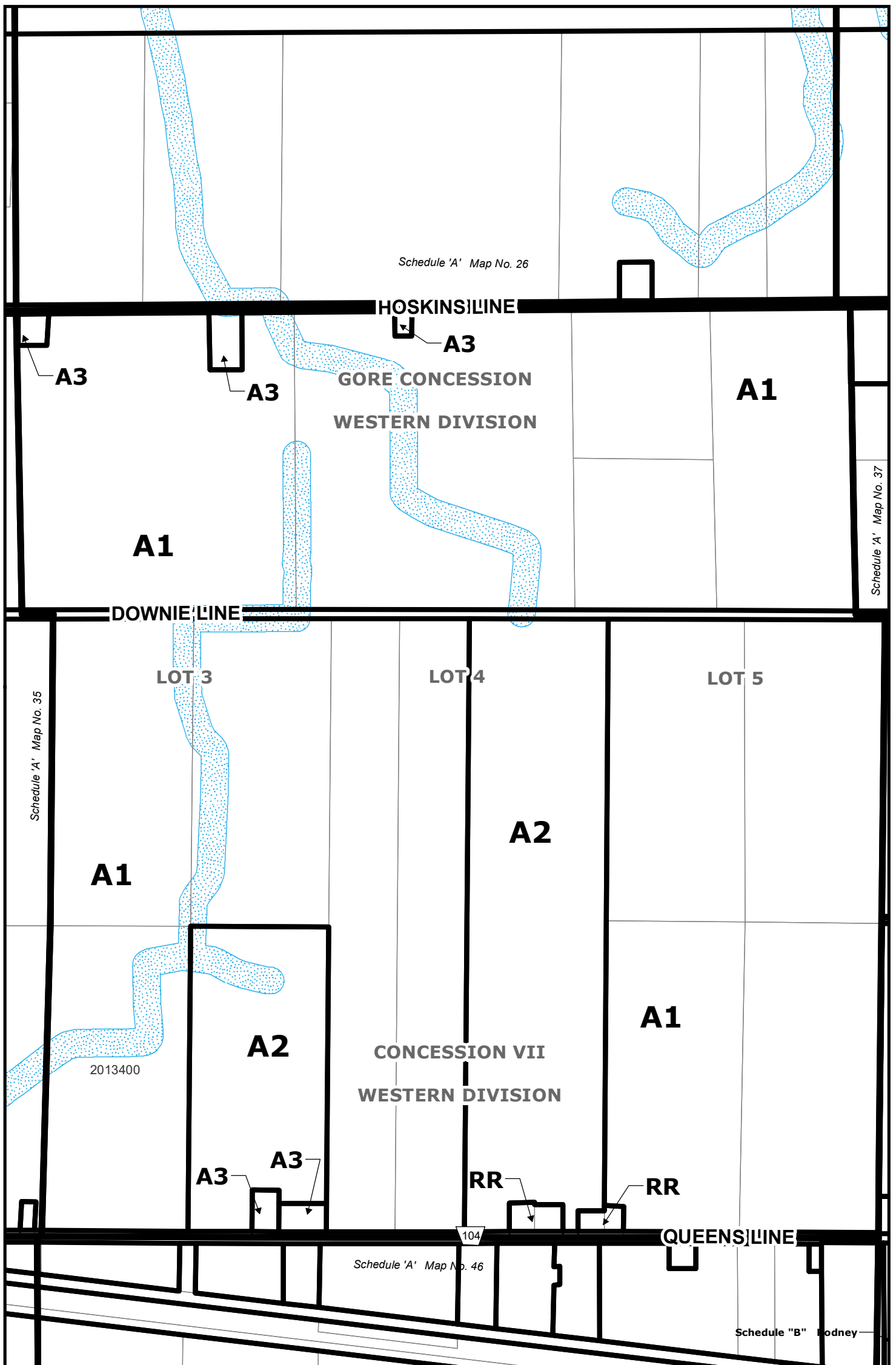
Schedule "A"

SCALE 1:10,000



Municipality of West Elgin Zoning By-Law

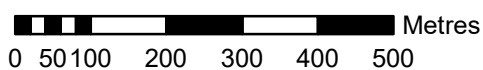
Map No. 35



Municipality of WEST ELGIN: RURAL AREA

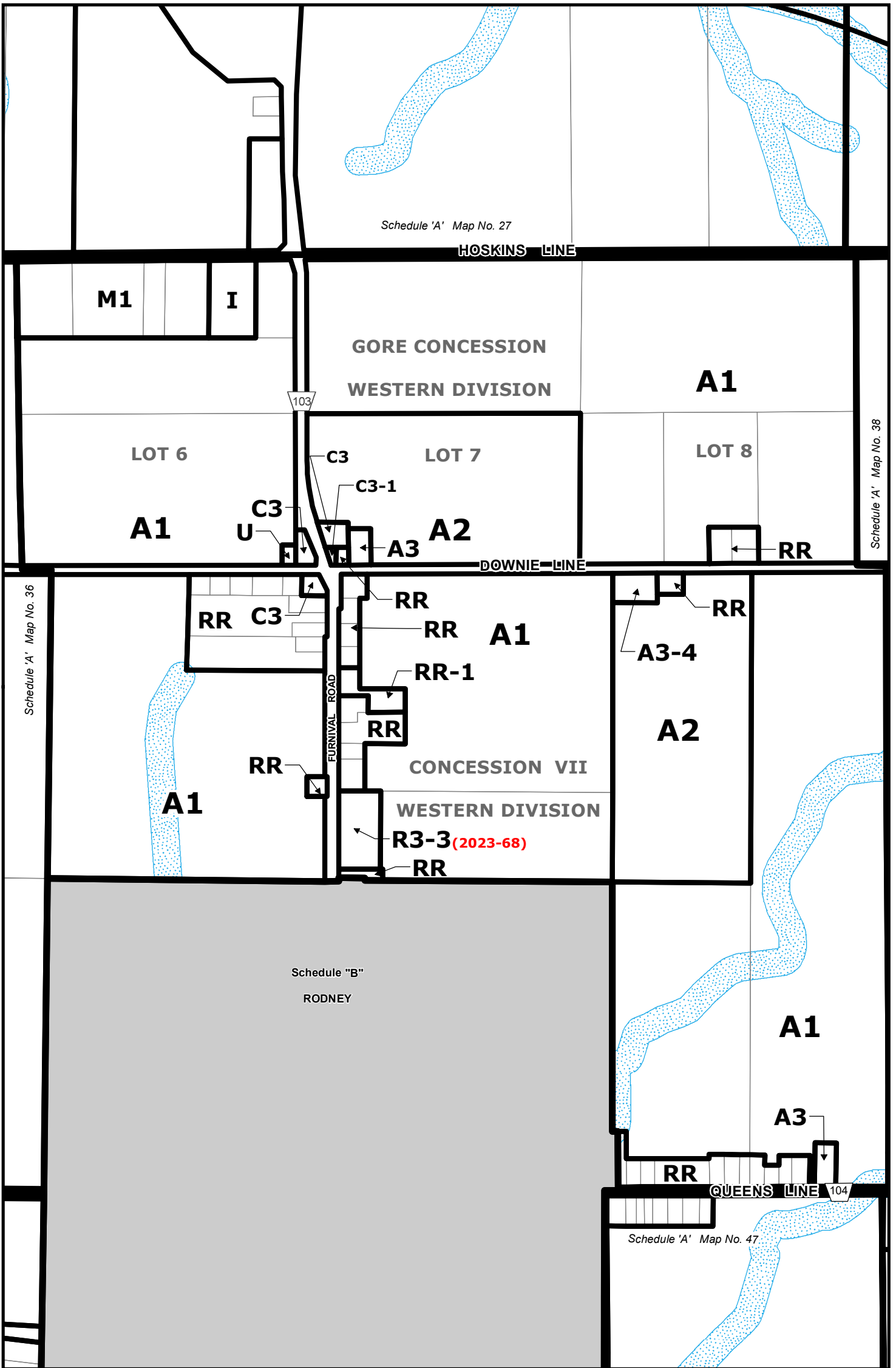
Schedule "A"

SCALE 1:10,000



Municipality of West Elgin Zoning By-Law

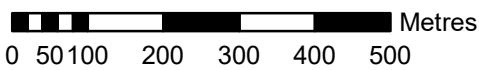
Map No. 36



Municipality of WEST ELGIN: RURAL AREA

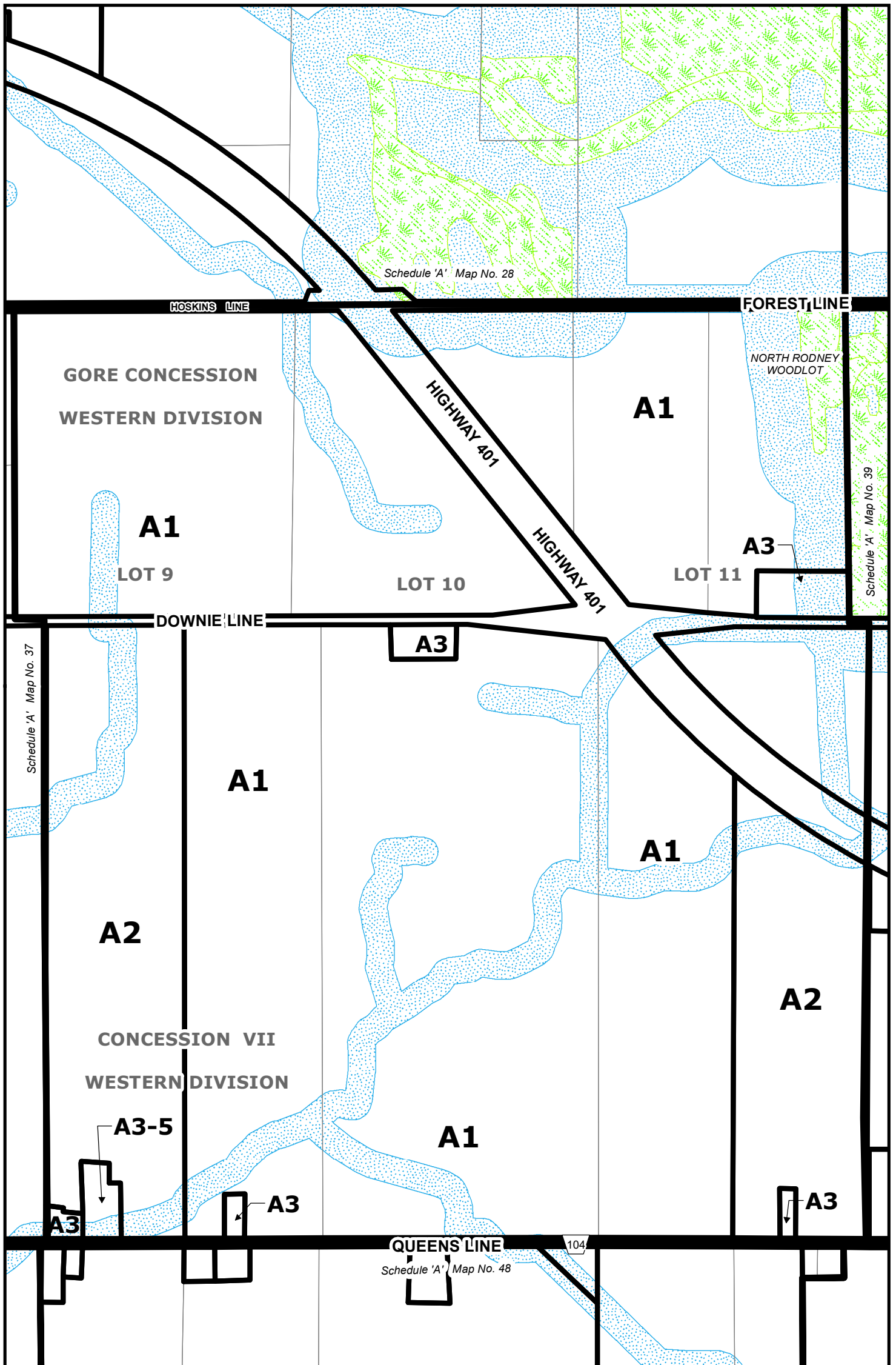
Schedule "A"

SCALE 1:10,000



Municipality of West Elgin Zoning By-Law

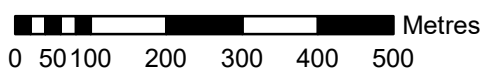
Map No. 37



Municipality of WEST ELGIN: RURAL AREA

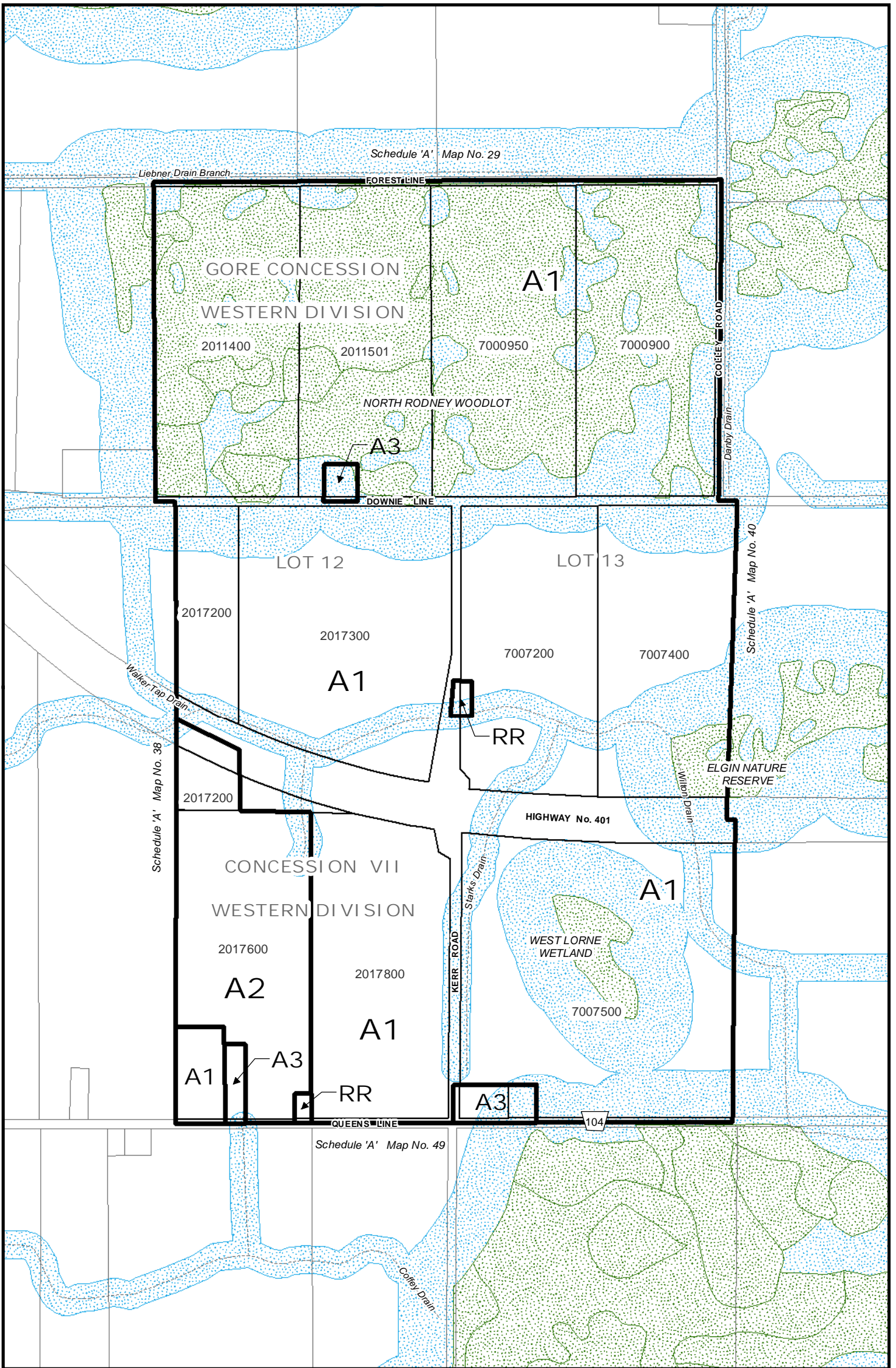
Schedule "A"

SCALE 1:10,000



Municipality of West Elgin Zoning By-Law

Map No. 38



Municipality of WEST ELGIN: RURAL AREA

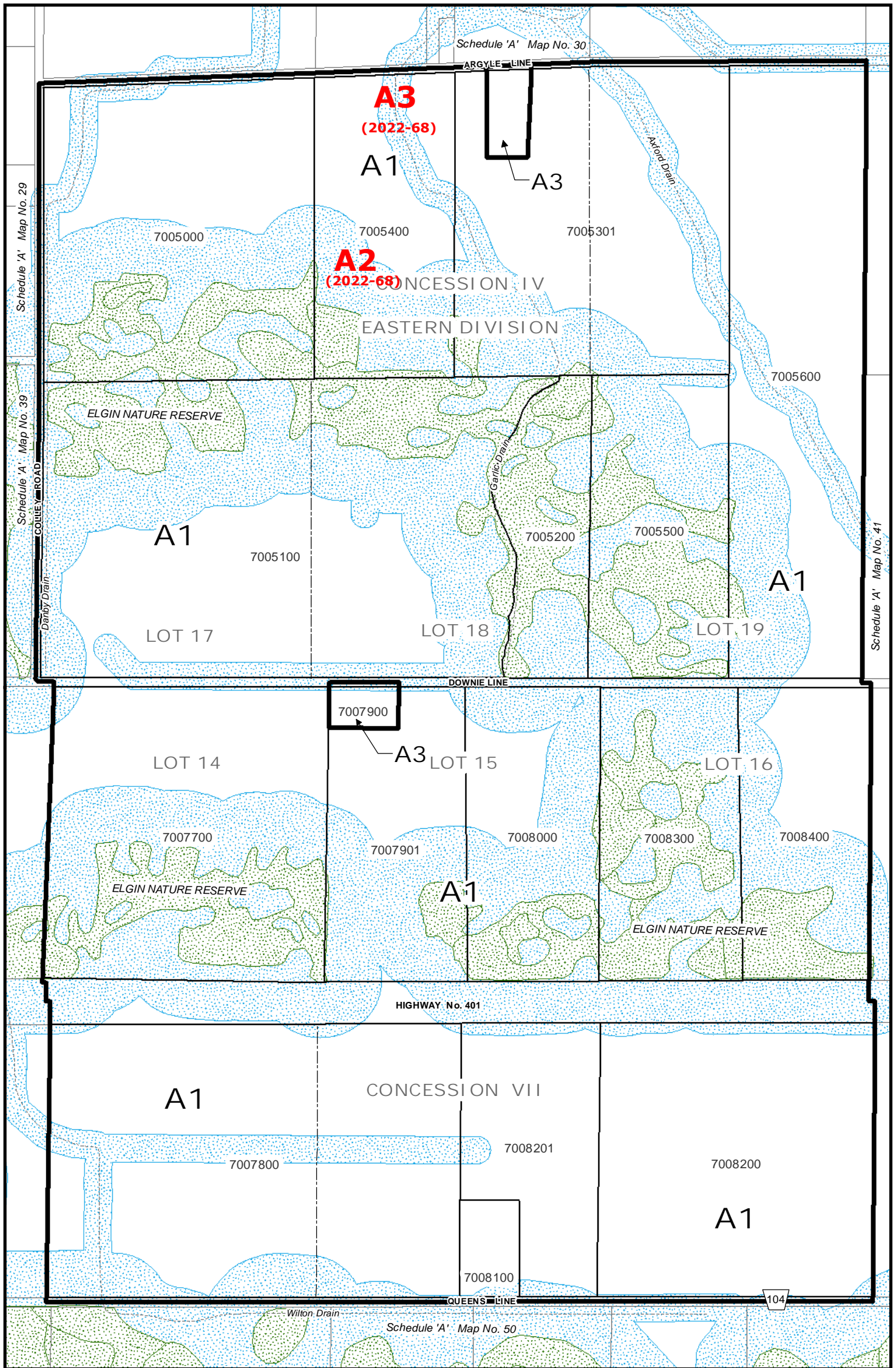
Schedule "A"

SCALE 1:10,000



Municipality of West Elgin Zoning By-Law

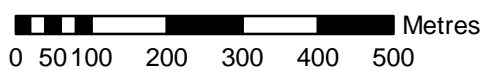
Map No. 39



Municipality of WEST ELGIN: RURAL AREA

Schedule "A"

SCALE 1:10,000



Municipality of West Elgin Zoning By-Law

Map No. 40